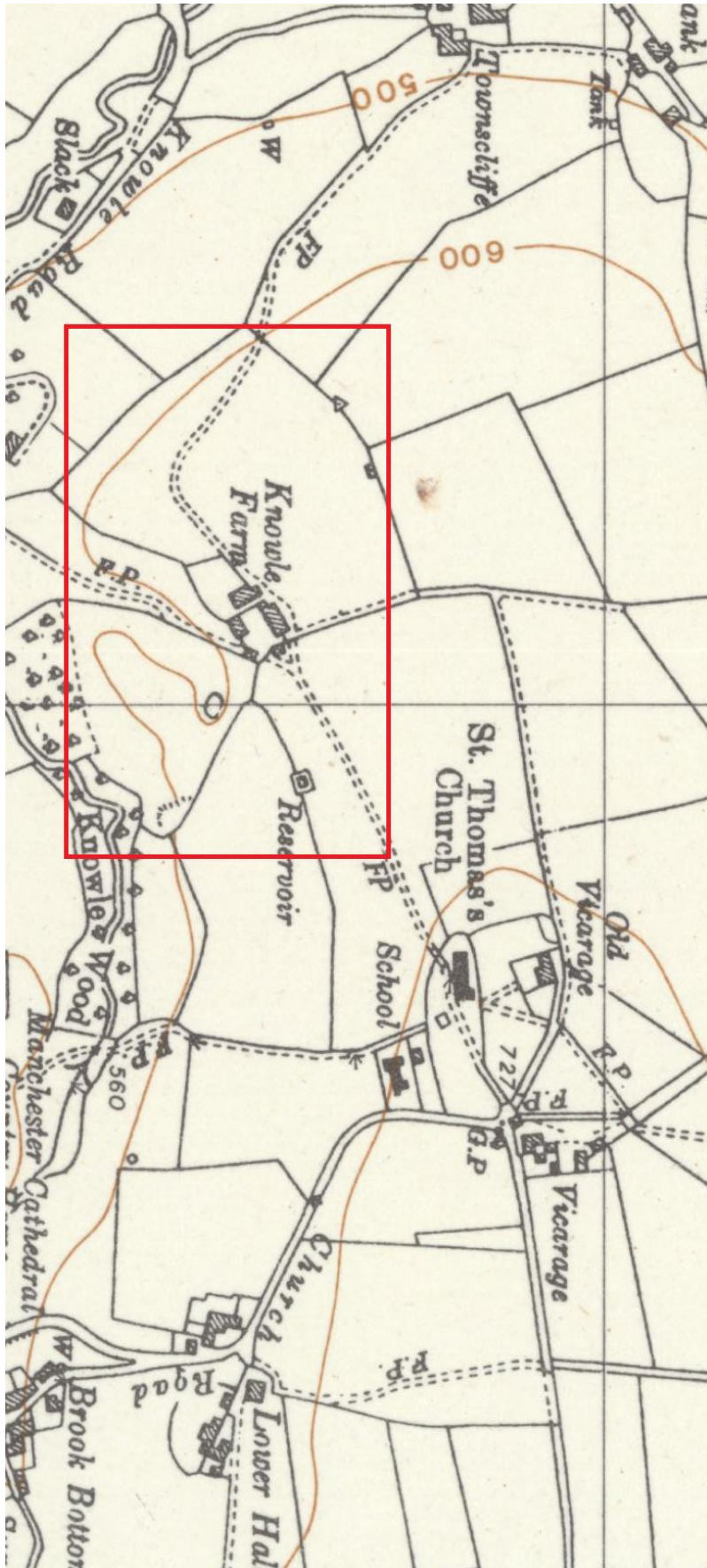


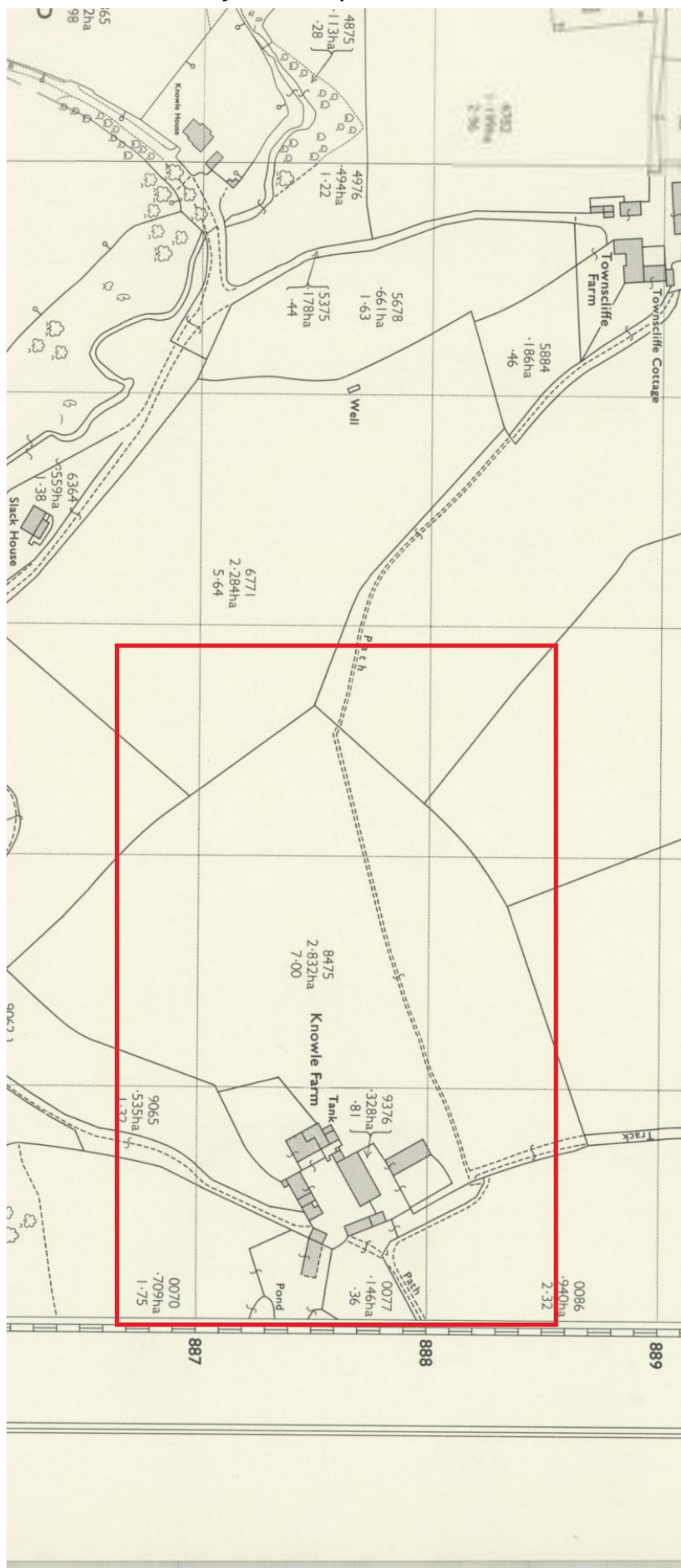
APPENDIX B HISTORICAL MAPS

Plans as referred to in s.3 of the report

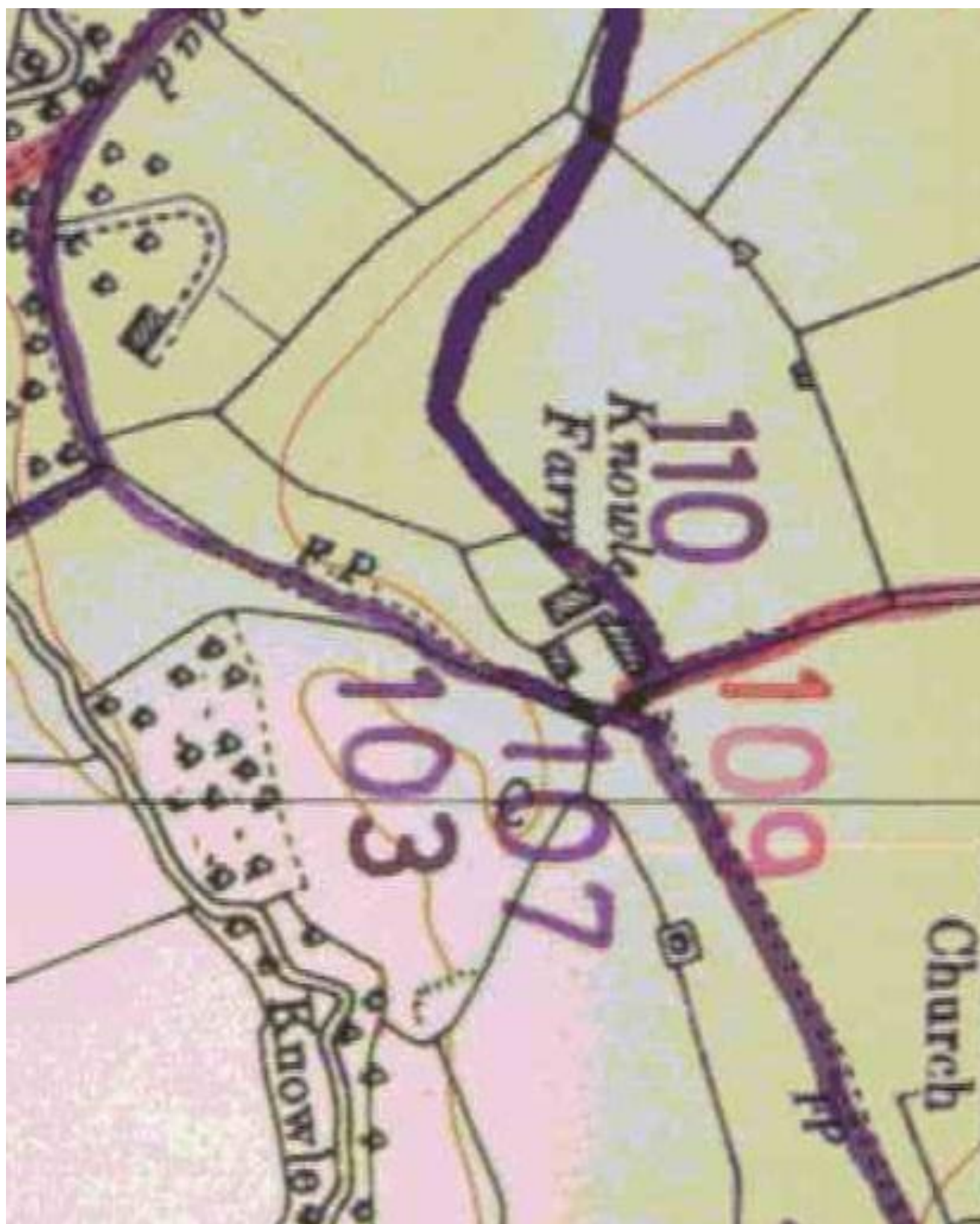
1. Ordnance Survey 1:2500 published 1954



2. Ordnance Survey 1:2500 published 1972



3. Extract from 1955 Definitive Map.



4. Extract from Current Definitive Map 2012

