

# **APPENDIX A**

## **Knowle Farm Public Rights of Way Diversion Plans**

As this application involves the diversion of four paths which meet in a relatively small area, the overall plan is somewhat cluttered. Therefore additional plans have been created for the purpose of clarification, including individual plans for each footpath.

A.1 Knowle Farm overall diversions 2025.

A.2 Knowle Farm current Definitive Paths 2025 (the current layout)

A.3 Knowle Farm proposed alignment 2025

A.4 Knowle Farm Area Context 2025 (larger scale map locating the farm within the area)

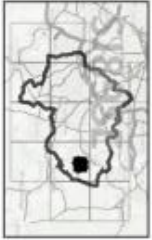
A.5 Knowle Farm footpath 103 M diversion detail

A.6 Knowle Farm footpath 107 M diversion detail

A.7 Knowle Farm footpath 109 M diversion detail

A.8 Knowle Farm footpath 110 M diversion detail

A.1 OVERALL DIVERSION PLAN



SJ98NE

Knowle Farm

Knowle Cottage

The Coach House

E

C

H

B

G

D

F

A



**STOCKPORT**  
METROPOLITAN BOROUGH COUNCIL

Proposed footpath diversions at Knowle Farm FPs 103, 107, 109 and 110 Marple

ROUTE TO BE EXTINGUISHED

PROPOSED FOOTPATH DIVERSION

Task Ref: Scale: 1:1,000 Date: 20/02/2025

© Crown copyright and database rights 2025 Ordnance Survey 10000804754



## A.2 CURRENT DEFINITIVE PATHS



SJ98NE

Knowle Farm

Knowle Cottage

The Coach House

Type: Footpath  
RoW: 110M

Type: Footpath  
RoW: 109M

Type: Footpath  
RoW: 107M

Type: Footpath  
RoW: 103M

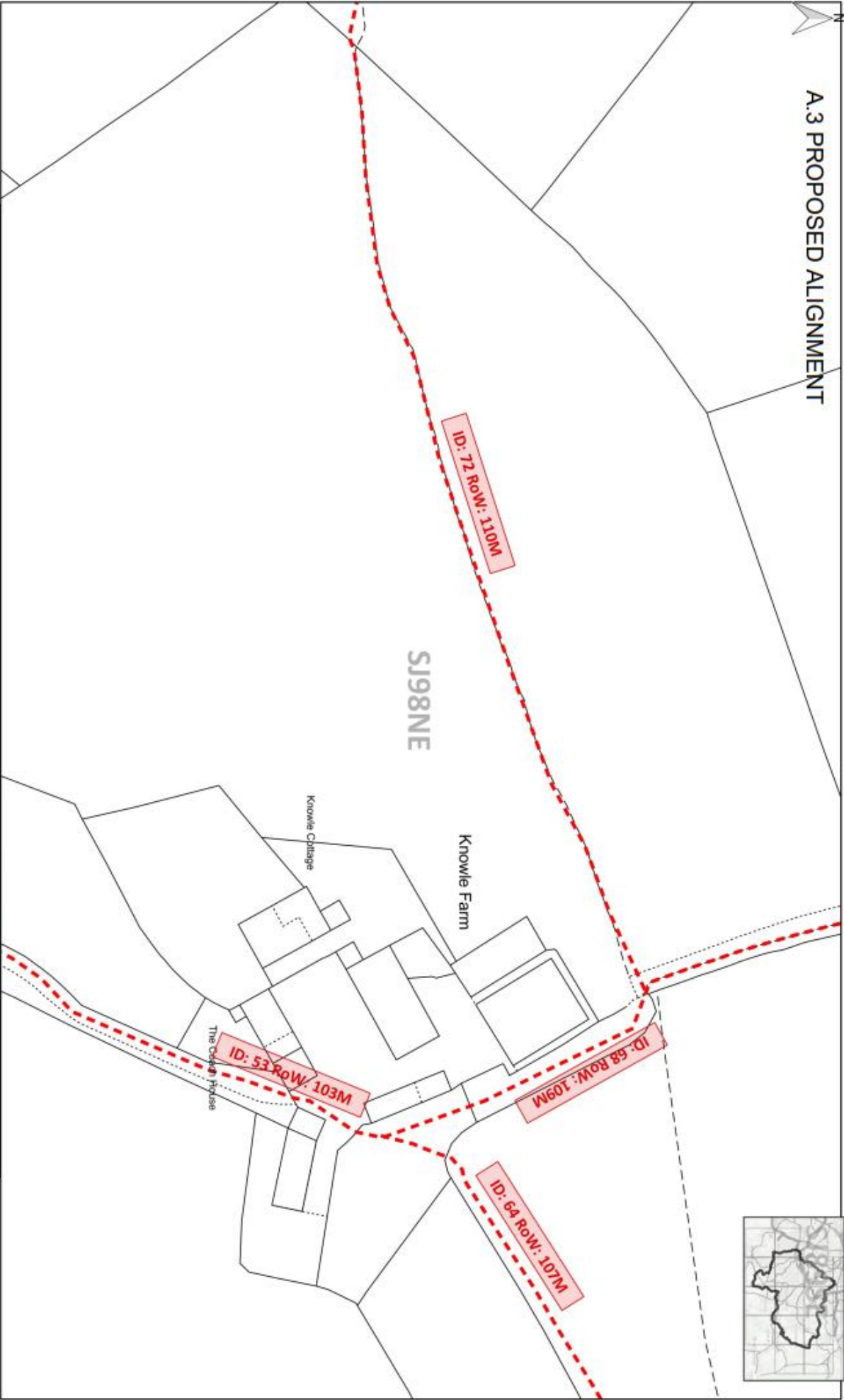
Knowle Farm Footpaths - existing situation



**STOCKPORT**  
METROPOLITAN BOROUGH COUNCIL

Task Ref: Scale: 1:1,000 Date: 20/02/2025  
© Crown copyright and database rights 2025 Ordnance Survey 1000080796

A.3 PROPOSED ALIGNMENT



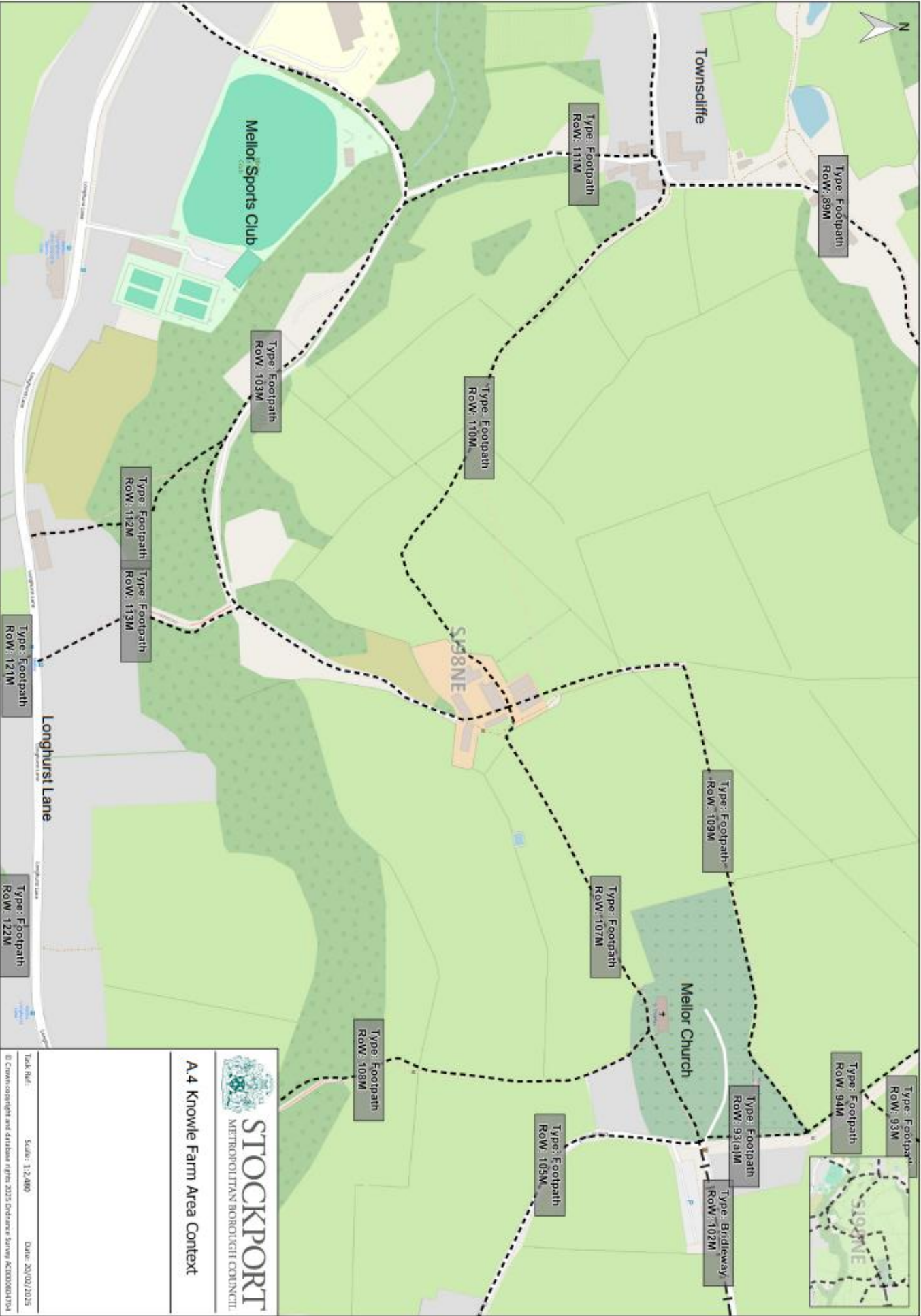
A.3  
Knowle Farm footpaths-proposed  
alignment



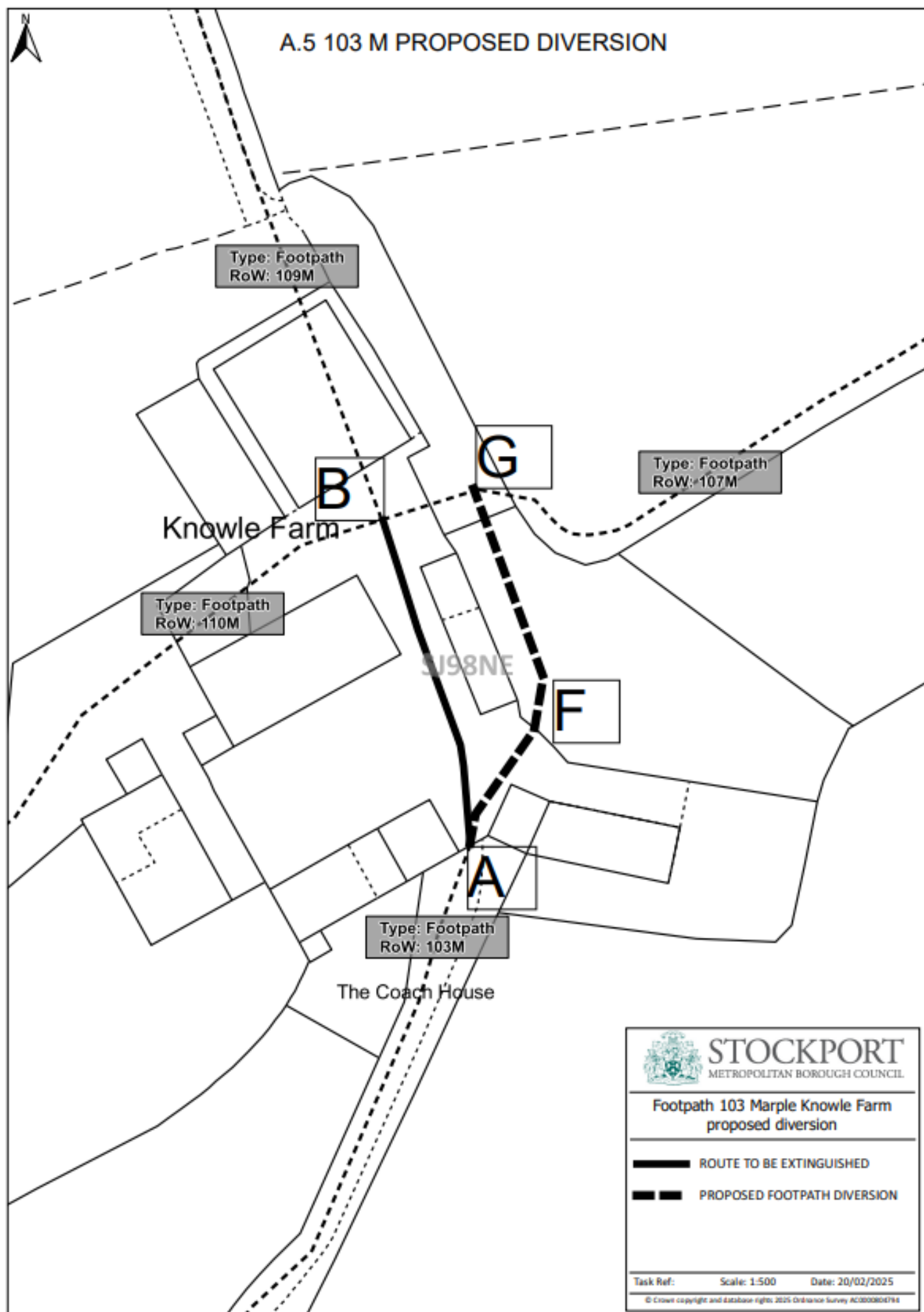
**STOCKPORT**  
METROPOLITAN BOROUGH COUNCIL

Task Ref: Scale: 1:1,000 Date: 20/02/2025

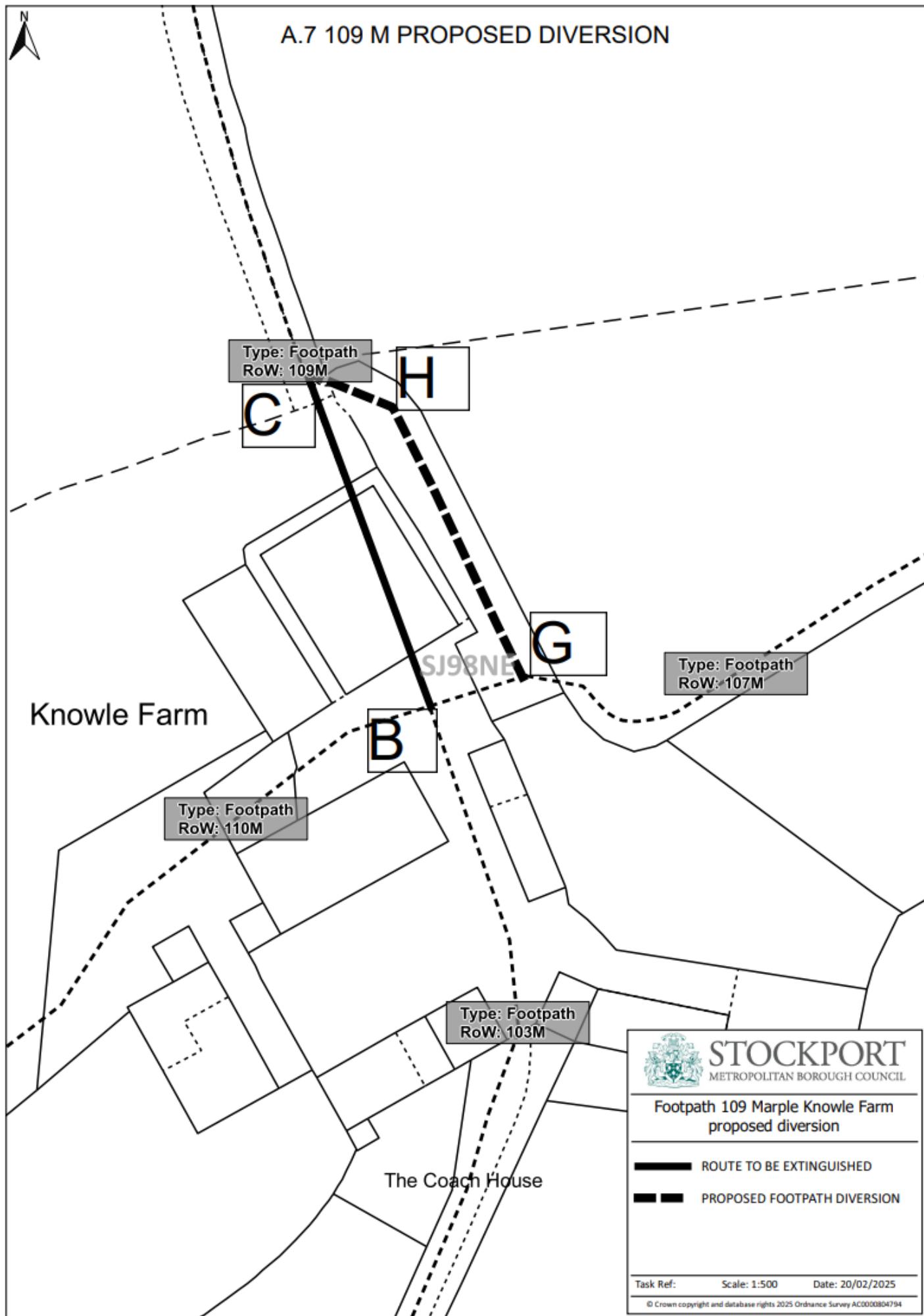
© Crown copyright and database rights 2025 Ordnance Survey. Licence No: 1000090174









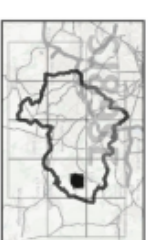








# A.8 110 m PROPOSED DIVERSION



SJ98NE

Knowle Farm

Knowle Church

E

C

G

Type: Footpath  
Row: 110M

Type: Footpath  
Row: 109M

Type: Footpath  
Row: 107M



Footpath 110 Marple Knowle Farm  
proposed diversion

ROUTE TO BE EXTINGUISHED  
PROPOSED FOOTPATH DIVERSION

Task Ref: Scale: 1:948 Date: 20/02/2025  
© Crown Copyright and Database rights 2025 Ordnance Survey 100008647/24