



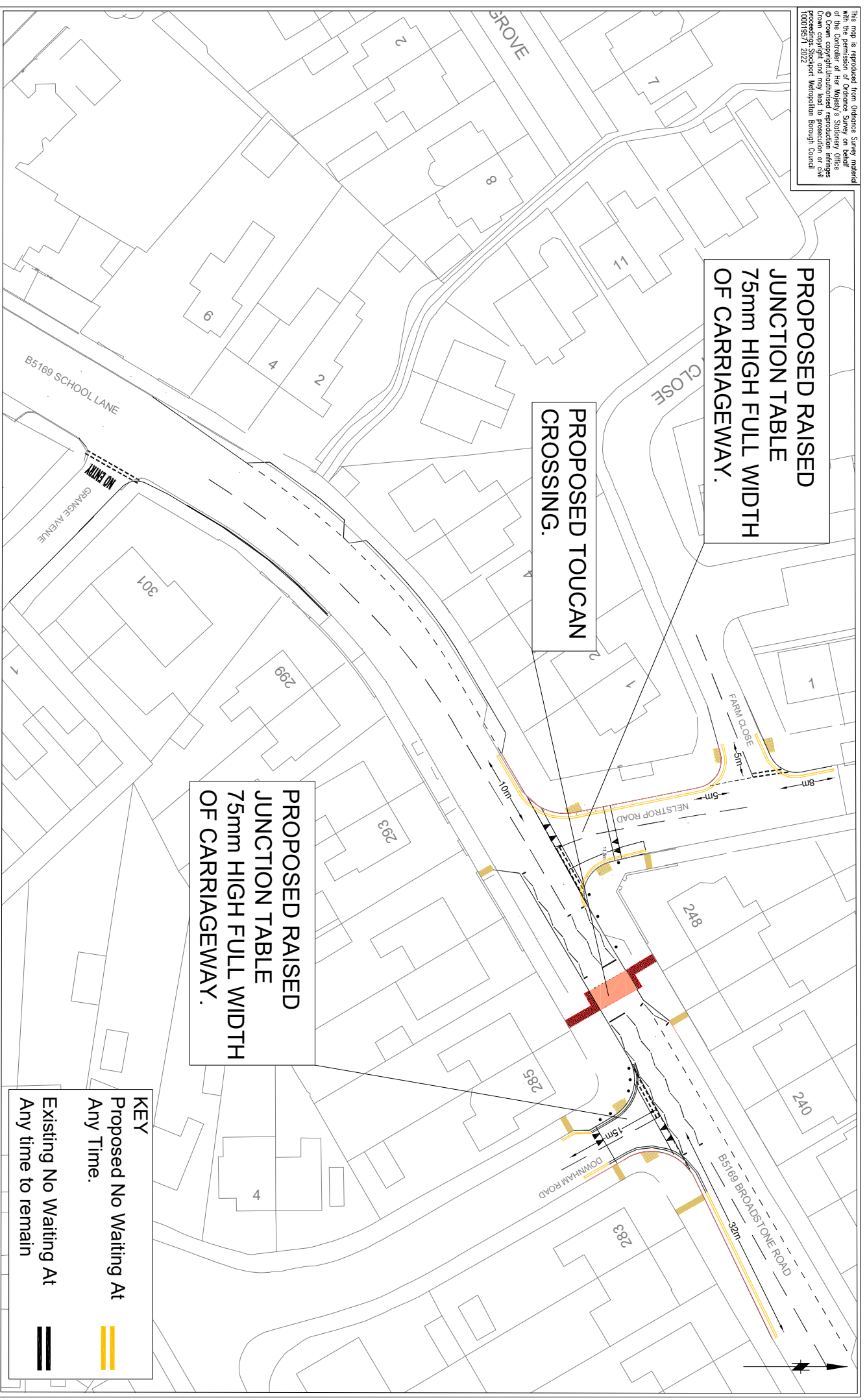

This map is reproduced from Ordnance Survey material with the permission of Ordnance Survey on behalf of the Controller of Her Majesty's Stationery Office. © Crown copyright. Unauthorised reproduction infringes copyright. Ordnance Survey is not responsible for any errors or omissions, or for any consequences arising from the use of the information. Ordnance Survey, 1000, 95/71, 2022

**PROPOSED RAISED JUNCTION TABLE 75mm HIGH FULL WIDTH OF CARRIAGEWAY.**

**PROPOSED TOUCAN CROSSING.**

**PROPOSED RAISED JUNCTION TABLE 75mm HIGH FULL WIDTH OF CARRIAGEWAY.**

**KEY**  
 Proposed No Waiting At Any Time.   
 Existing No Waiting At Any time to remain 

**STOCKPORT**  
 METROPOLITAN BOROUGH COUNCIL  
 HIGHWAYS AND TRANSPORTATION  
 STAFFORD HOUSE  
 STOCKPORT SK1 3XE  
 TEL

AMENDMENTS

DRAWN	CHECKED	DATE	No	AMENDMENT

**JOB TITLE**  
 5203-05 B5169 SCHOOL LANE/BROADSTONE ROAD  
 HEATON CHAPEL

**UPDATED TRO PLAN FOLLOWING  
 LEGAL ADVERTISEMENT**

Drawn	Engineer	Checked	Approved
SA	SA	JG	NW
Date	Date	Date	Date
06/03/25	06/03/25	06/03/25	06/03/25

Scale: NTS  
 Drawing No. CRSTS-5203-05-TRO-WR-01  
 Revision