




This map is reproduced from Ordnance Survey material with the permission of Ordnance Survey on behalf of the Controller of Her Majesty's Stationery Office © Crown copyright. Unauthorised reproduction infringes Crown copyright and may lead to prosecution or civil proceedings. Stockport Metropolitan Borough Council AC0000804794 2024




INSTALL:
 2 x '20mph Zone' &
 2 x 30mph / '20mph Zone ENDS'
 sign plates on 2 x new posts



KEY:

-  PROPOSED ROAD MARKINGS
-  PROPOSED SIGNS
-  PROPOSED ROAD Cushions

LAYOUT 10



STOCKPORT
 METROPOLITAN BOROUGH COUNCIL
 HIGHWAYS AND TRANSPORTATION
 STOPFORD HOUSE
 STOCKPORT SK1 3XE

AMENDMENTS				
DRAWN	CHECKED	DATE	No	AMENDMENT

JOB TITLE
 20 mph Zone - Hazel Grove

DRAWING TITLE
 Layout 10

Drawn GK	Engineer GK	Checked SA	Approved AM
Date 02/2024	Date 02/2024	Date 09/2024	Date 11/2024
Scale			Revision
Drawing No. 5224/02/HG/000			