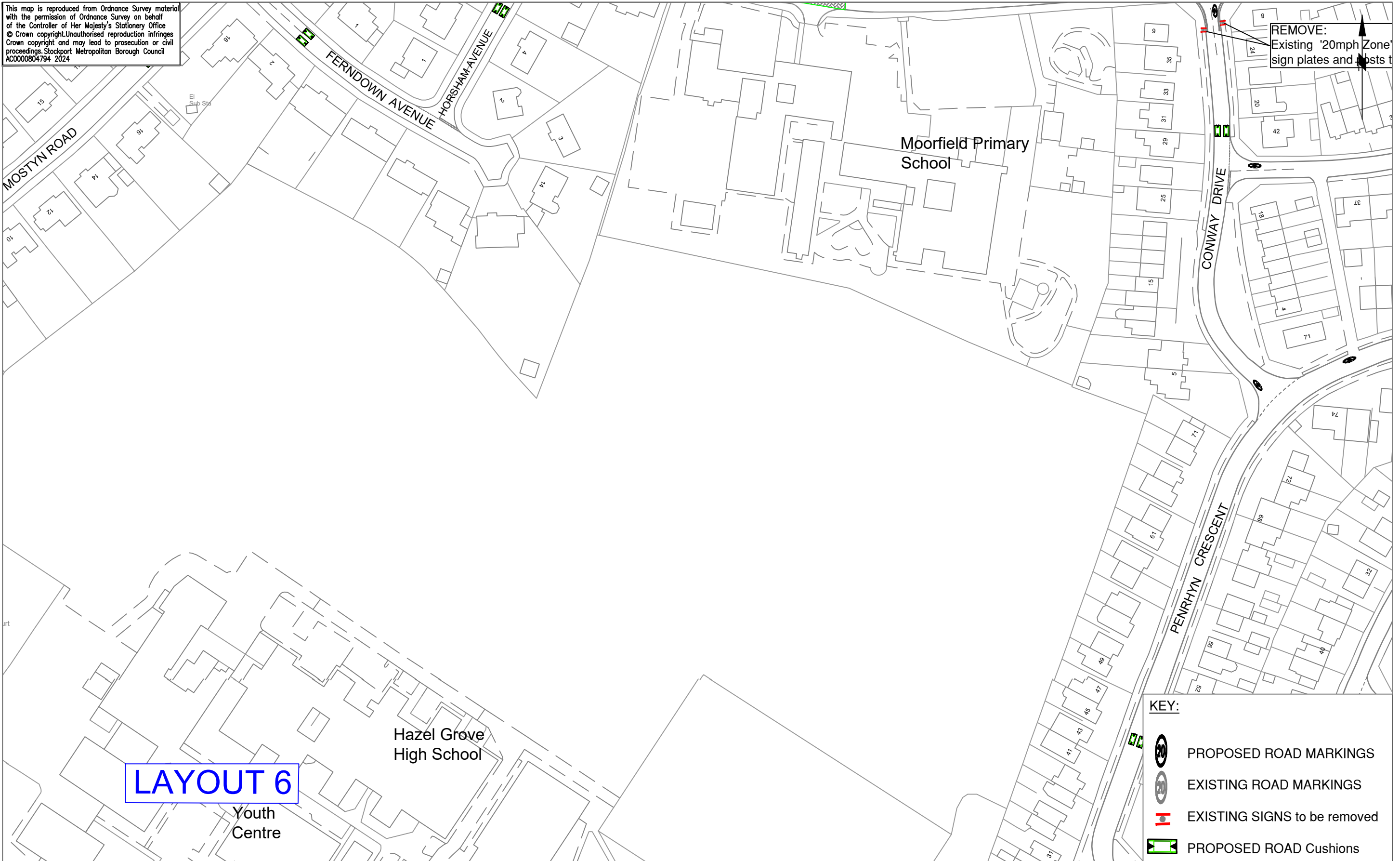






This map is reproduced from Ordnance Survey material with the permission of Ordnance Survey on behalf of the Controller of Her Majesty's Stationery Office © Crown copyright. Unauthorised reproduction infringes Crown copyright and may lead to prosecution or civil proceedings. Stockport Metropolitan Borough Council AC0000804794 2024


REMOVE:  
Existing '20mph Zone' sign plates and posts



**LAYOUT 6**

**KEY:**

-  PROPOSED ROAD MARKINGS
-  EXISTING ROAD MARKINGS
-  EXISTING SIGNS to be removed
-  PROPOSED ROAD Cushions



**STOCKPORT**  
METROPOLITAN BOROUGH COUNCIL  
HIGHWAYS AND TRANSPORTATION  
STOPFORD HOUSE  
STOCKPORT SK1 3XE

AMENDMENTS				
DRAWN	CHECKED	DATE	No	AMENDMENT

<b>JOB TITLE</b>	20 mph Zone - Hazel Grove
<b>DRAWING TITLE</b>	Layout 6

Drawn	Engineer	Checked	Approved
GK	GK	SA	AM
Date	Date	Date	Date
02/2024	02/2024	09/2024	11/2024
Drawing No.			Revision
5224/02/HG/000			