


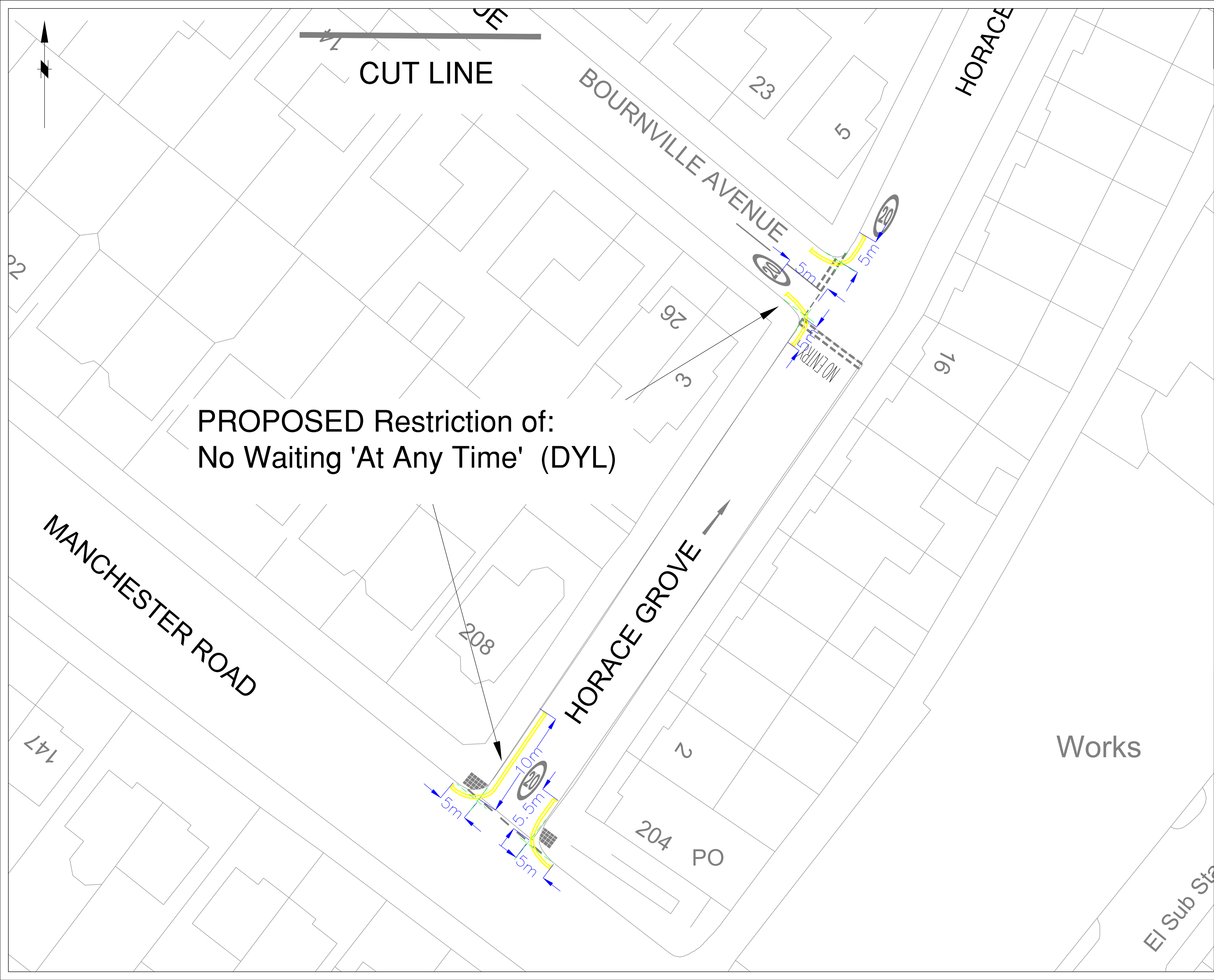


This map is reproduced from Ordnance Survey material with the permission of Ordnance Survey on behalf of the Controller of Her Majesty's Stationery Office © Crown copyright. Unauthorised reproduction infringes Crown copyright and may lead to prosecution or civil proceedings. Stockport Metropolitan Borough Council 100019571 2022

- KEY:
-  EXISTING UNCONTROLLED PEDESTRIAN CROSSING
 -  PROPOSED ROAD MARKINGS / PARKING RESTRICTIONS
 -  EXISTING ROAD MARKINGS


CUT LINE

PROPOSED Restriction of:
No Waiting 'At Any Time' (DYL)



Works

Rev.	Drawn	Checked	Date	Revision Details
AMENDMENTS				



SERVICES TO PLACE
Job Title

**ROAD SAFETY
AROUND SCHOOLS**

Drawing Title

**WHITEHILL PRIMARY
SCHOOL
HORACE GROVE**

Drawn	Engineer	Checked	Approved
GK	GK	SA	AM
Date	Date	Date	Date
17/05/24	20/08/24	22/08/24	23/08/24
Size	Scale		
A1	1:500		

Drawing No. 0305 / 60 / WH / 001 Revision A