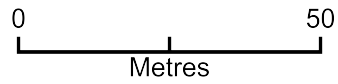


Land Centred Edged in Red 1:1250



Plan Produced for: Neil Hughes

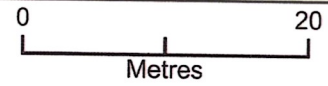
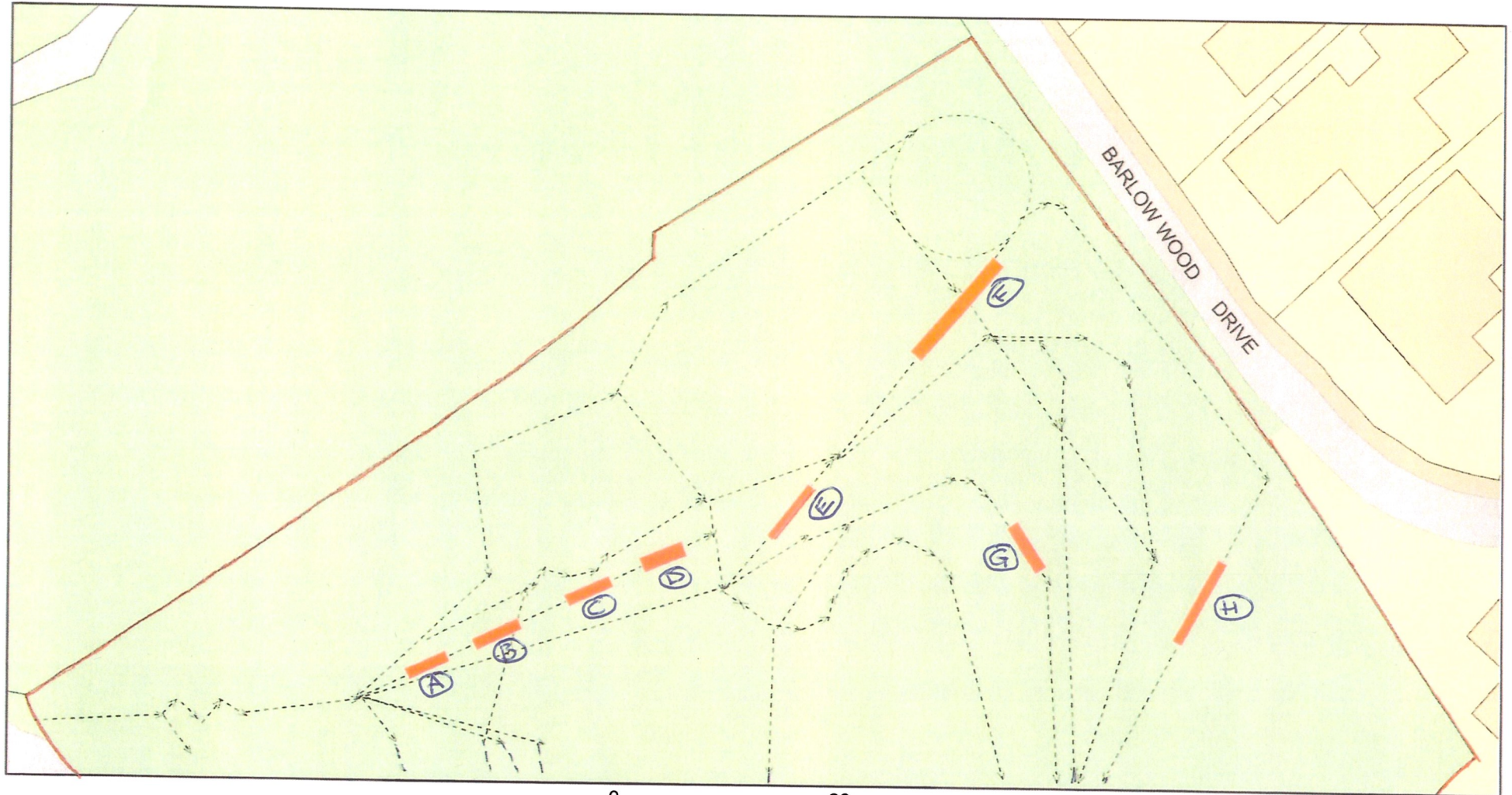
Date Produced: 03 Sep 2022

Plan Reference Number: TQRQM22241124246764

Scale: 1:1250 @ A4

© Crown copyright and database rights 2021 OS 100042766

Tracks and structure A1



Plan Produced for: Neil Hughes

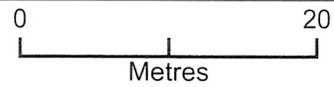
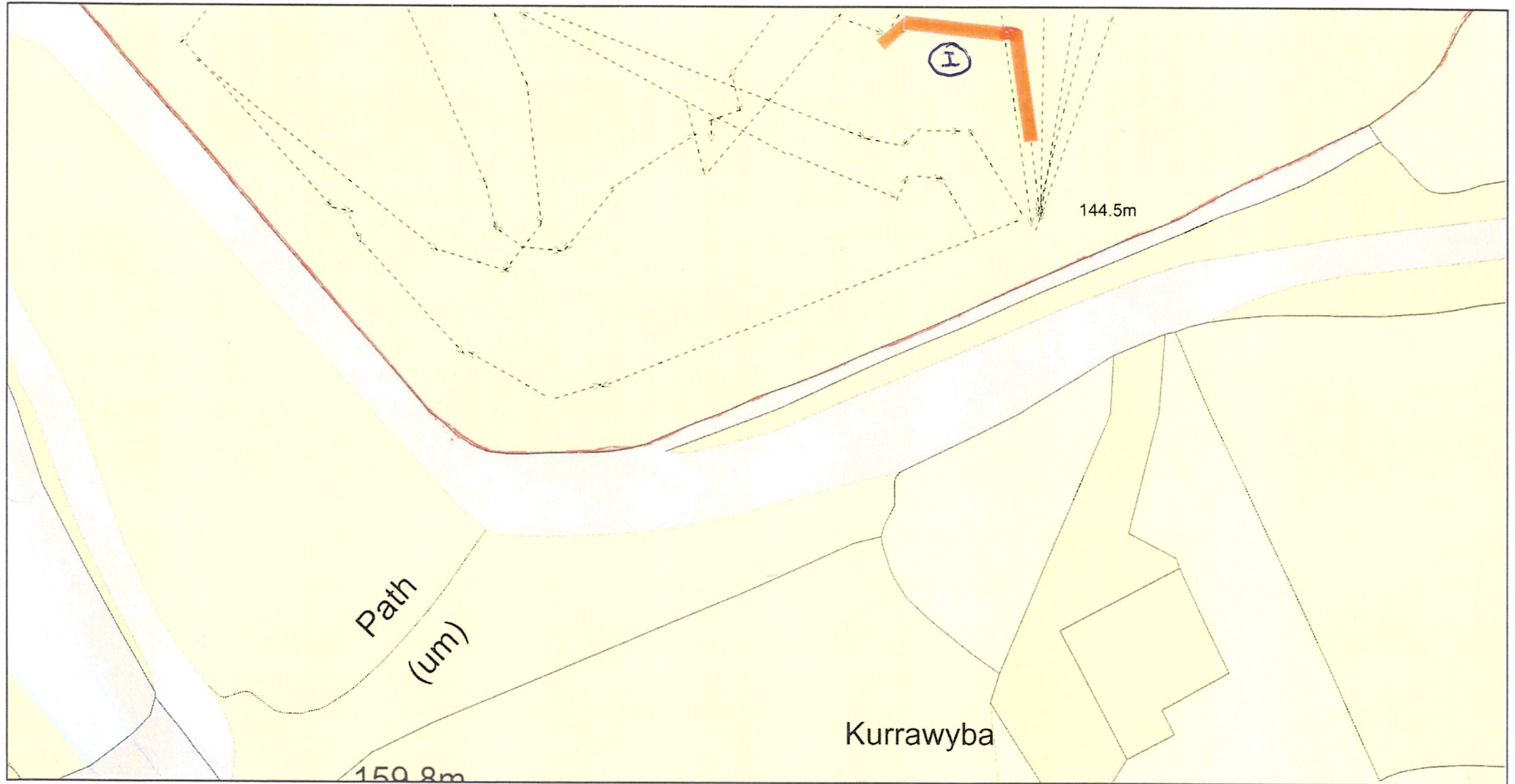
Date Produced: 08 Sep 2022

Plan Reference Number: TQRQM22251155731555

Scale: 1:500 @ A4

© Crown copyright and database rights 2021 OS 100042766

Tracks and structure B



Plan Produced for: Neil Hughes

Date Produced: 08 Sep 2022

Plan Reference Number: TQRQM22251174517452

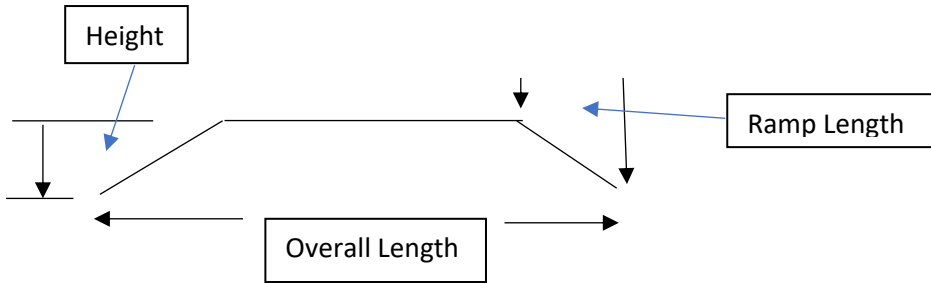
Scale: 1:500 @ A4

© Crown copyright and database rights 2021 OS 100042766

Track and Ramps dimensions indicated on Plan A1 and B

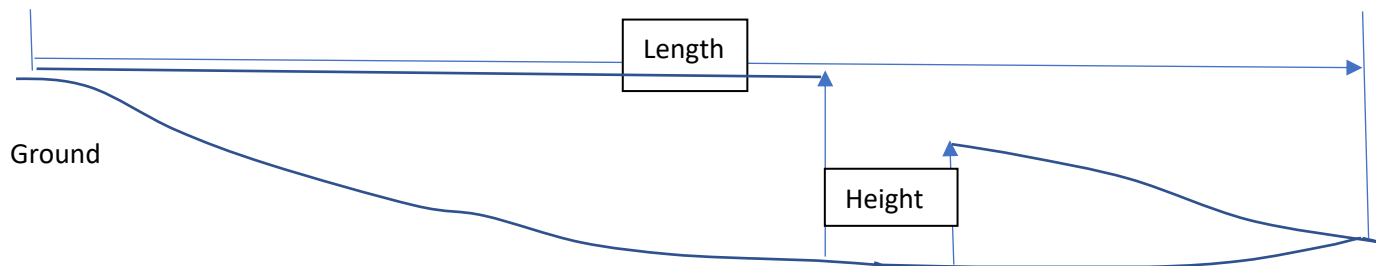
Elevation Information for Ramps A,B,C,D,E,F,G (Marked on Track and structure Plan A1)

	Overall Length(mm)	Ramp length (both ends)(mm)	Width(mm)	Height (mm)	Comments
A	4000	1000	1000	400	
B	5000	1000	1000	800	
C	5000	1600	1000	800	
D	6000	1800	1000	800	
E	5200	1600	800	500	
F	19900	6000	850	2000	
G	6200	1900	850	600	



Elevation Information for Ramp H (Marked on Track and Structure Plan A1)

	Overall Length(mm)	Width(mm)	Height (mm)	Comments
H	11000	800	1400 Max	



Elevation Information for Ramp I (Marked on Track and Structure Plan B)

	Overall Length(mm)	Width(mm)	Height (mm)	Comments
I	14000	600	400	Layout on plan B

