














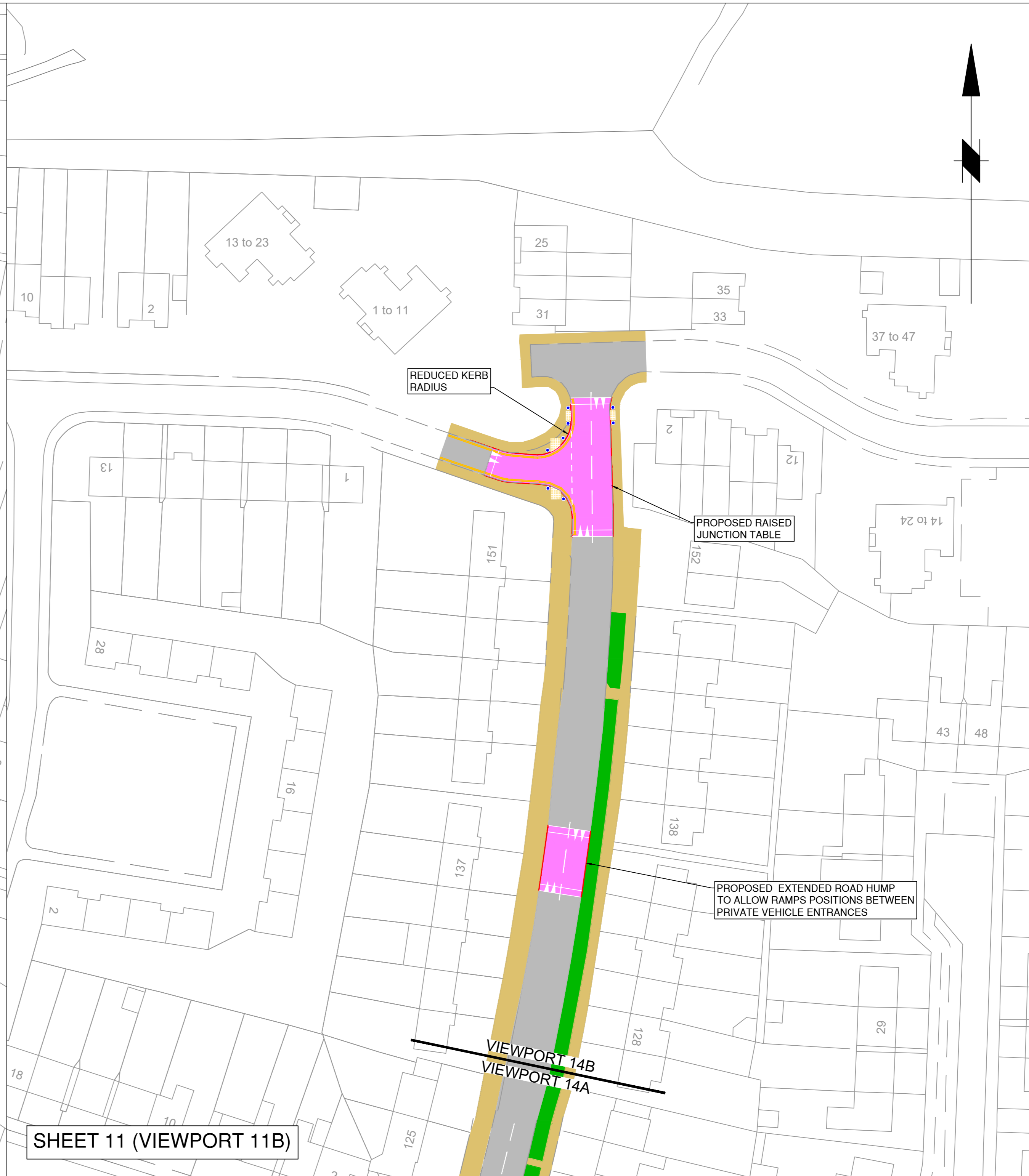
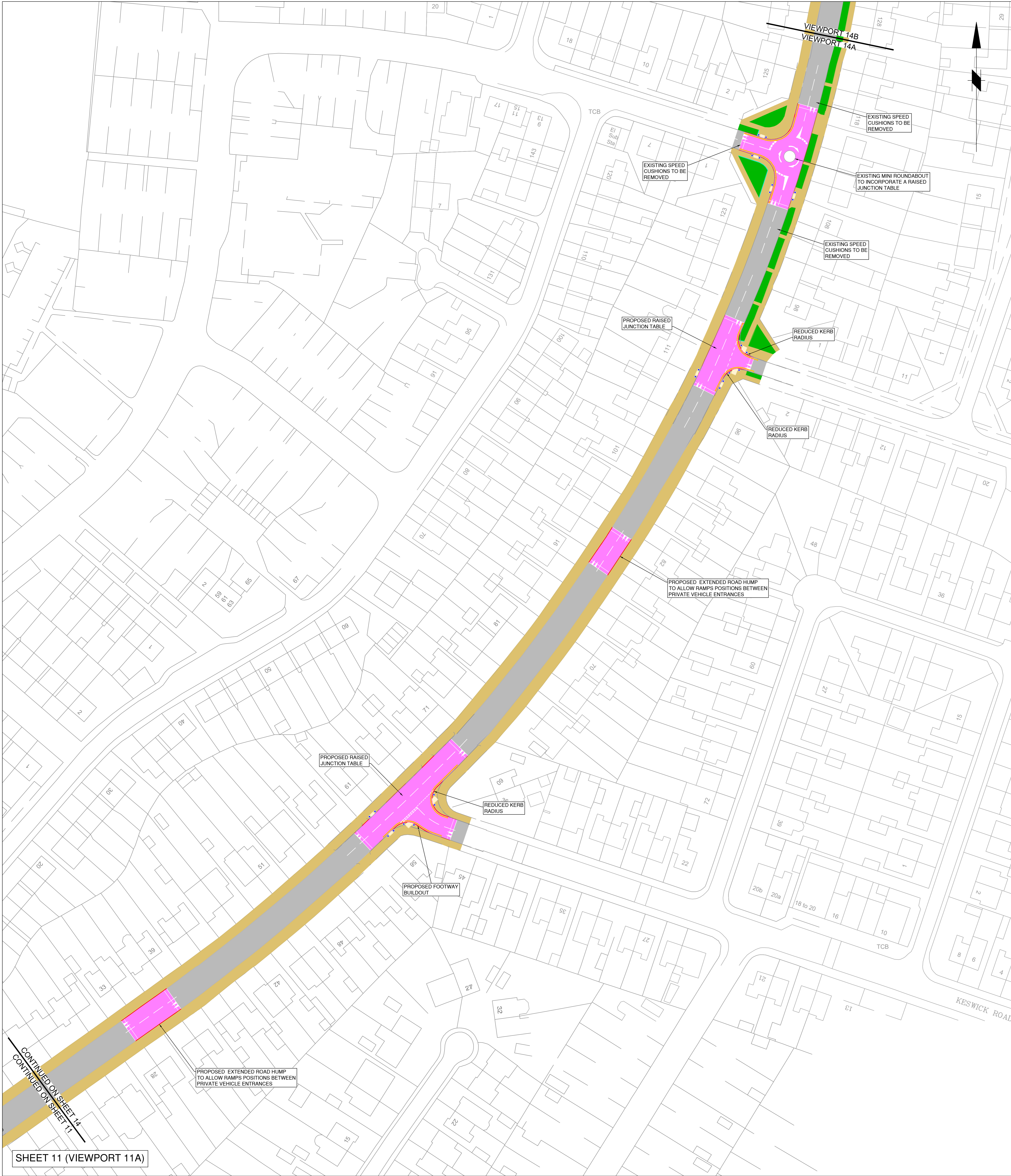


This map is reproduced from Ordnance Survey material with the permission of Ordnance Survey on behalf of the Controller of Her Majesty's Stationery Office. © Crown copyright. Unauthorised reproduction infringes Crown copyright and may lead to prosecution or civil proceedings. Stockport Metropolitan Borough Council AC0000804794 2024

- KEY - GENERAL:**
-  PROPOSED CARRIAGEWAY RESURFACING
 -  PROPOSED PEDESTRIAN SIGNALISED CROSSING
 -  PROPOSED PEDESTRIAN & CYCLE TOUCAN CROSSING
 -  PROPOSED TRAFFIC CALMING FEATURE
 -  PROPOSED KERBS
 -  PROPOSED EDGINGS
 -  PROPOSED FOOTWAY SURFACING
 -  PROPOSED SHARED FOOTWAY / CYCLEWAY
 -  PROPOSED SEGREGATED FACILITIES
 -  PROPOSED WHITE ROAD MARKINGS
 -  PROPOSED YELLOW ROAD MARKINGS
 -  PROPOSED OR EXISTING RED TACTILE PAVING (CONTROLLED CROSSING)
 -  PROPOSED BUFF TACTILE PAVING (UNCONTROLLED CROSSING)
 -  EXISTING BUFF TACTILE PAVING (UNCONTROLLED CROSSING)
 -  PROPOSED CYCLE CORDUROY PAVING (SHARED USE BOUNDARY)
 -  PROPOSED BUS STOP PAVING
 -  PROPOSED BOLLARD
 -  PROPOSED VERGE
 -  PROPOSED HEDGES
 -  PROPOSED WOODEN FENCE
 -  PROPOSED TREE
 -  EXISTING TREE TO BE REMOVED



SHEET 11 (VIEWPORT 11B)

CONTINUED ON SHEET 14
CONTINUED ON SHEET 17

SHEET 11 (VIEWPORT 11A)

FOR APPROVAL

C	DN	JG	12/01/24	Key updated
B	DN	JG	11/06/24	New design along Carriford Road
A				
Rev.	Drawn	Checked	Date	Revision Details



AMENDMENTS

Job Title
**A6 CORRIDOR (IN STOCKPORT)
IMPROVING JOURNEYS**

Drawing Title
**EASTERN ROUTE
GENERAL ARRANGEMENT
SHEET 14 OF 15**

Drawn	Engineer	Checked	Approved
DN	DN	JG	NDW
Date	Date	Date	Date
16/02/24	16/02/24	16/02/24	16/02/24
Size	Scale		
A0	1:500		
Drawing No.	Revision		
F-5223-A6BR-CON-0014			C