


This map is reproduced from Ordnance Survey material with the permission of Ordnance Survey on behalf of the Controller of Her Majesty's Stationery Office. © Crown copyright. Unauthorised reproduction infringes Crown copyright and may lead to prosecution or civil proceedings. Stockport Metropolitan Borough Council AC0000804784 2024

- KEY - GENERAL:**
- PROPOSED CARRIAGEWAY
  - EXISTING OR PROPOSED HARD STANDING
  - PEDESTRIAN SIGNALISED CROSSING
  - PEDESTRIAN & CYCLE TOUCAN CROSSING
  - PROPOSED TRAFFIC CALMING FEATURE
  - PROPOSED KERBS
  - PROPOSED FOOTWAY
  - PROPOSED SHARED FOOTWAY / CYCLEWAY
  - PROPOSED SEGREGATED FACILITY
  - PROPOSED WHITE ROAD MARKINGS
  - PROPOSED YELLOW ROAD MARKINGS
  - PROPOSED RED TACTILE PAVING (CONTROLLED CROSSING)
  - PROPOSED BUFF TACTILE PAVING (UNCONTROLLED CROSSING)
  - EXISTING BUFF TACTILE PAVING (UNCONTROLLED CROSSING)
  - PROPOSED CYCLE CORDUROU PAVING (SHARED USE BOUNDARY)
  - PROPOSED BUS STOP PAVING
  - PROPOSED BOLLARD
  - PROPOSED BENCH
  - PROPOSED TREE
  - VERGE



**FOR APPROVAL**

Rev.	Drawn	Checked	Date	Revision Details
01	DN	JG	18/10/24	Key updated
02	DN	JG	21/02/24	Changes to central area of Heaton Road junction
03	DN	JG	24/02/24	Changes to Heaton Road junction

AMENDMENTS

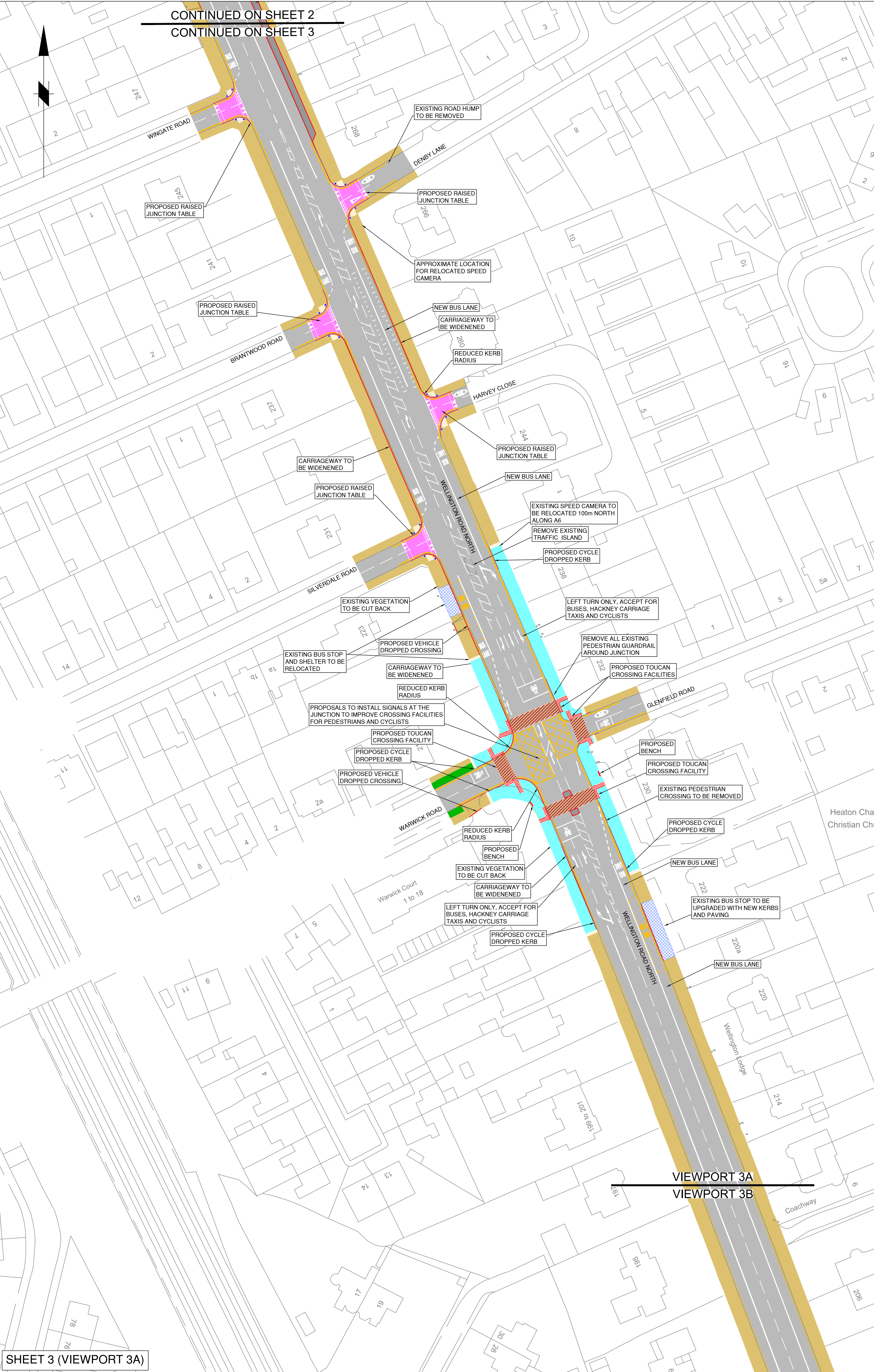


**STOCKPORT**  
METROPOLITAN BOROUGH COUNCIL  
ROADWAYS AND TRANSPORTATION SERVICES  
STOCKPORT TEL 0161 275 1411 FAX 0161 275 1412

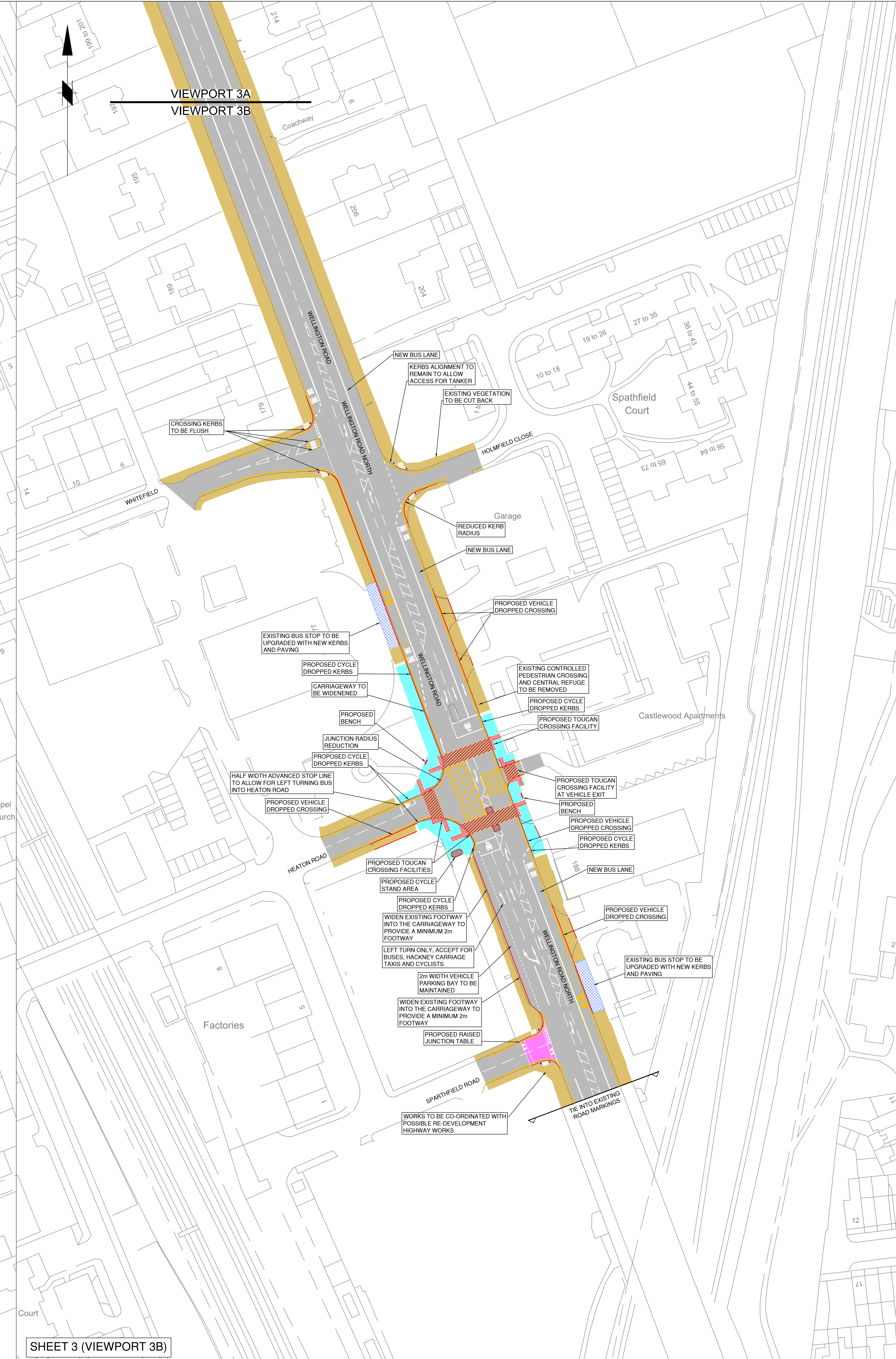
Job Title: **A6 CORRIDOR (IN STOCKPORT) IMPROVING JOURNEYS**

Drawing Title: **A6 BUS ROUTE GENERAL ARRANGEMENT SHEET 3 OF 15**

Drawn	Engineer	Checked	Approved
DN	DN	JG	NDW
Date: 21/02/24	Date: 21/02/24	Date: 21/02/24	Date: 21/02/24
Site: AO	Scale: 1:500	Drawing No. F-5223-A6BR-CO-003	



SHEET 3 (VIEWPORT 3A)



SHEET 3 (VIEWPORT 3B)

CONTINUED ON SHEET 2  
CONTINUED ON SHEET 3

VIEWPORT 3A  
VIEWPORT 3B