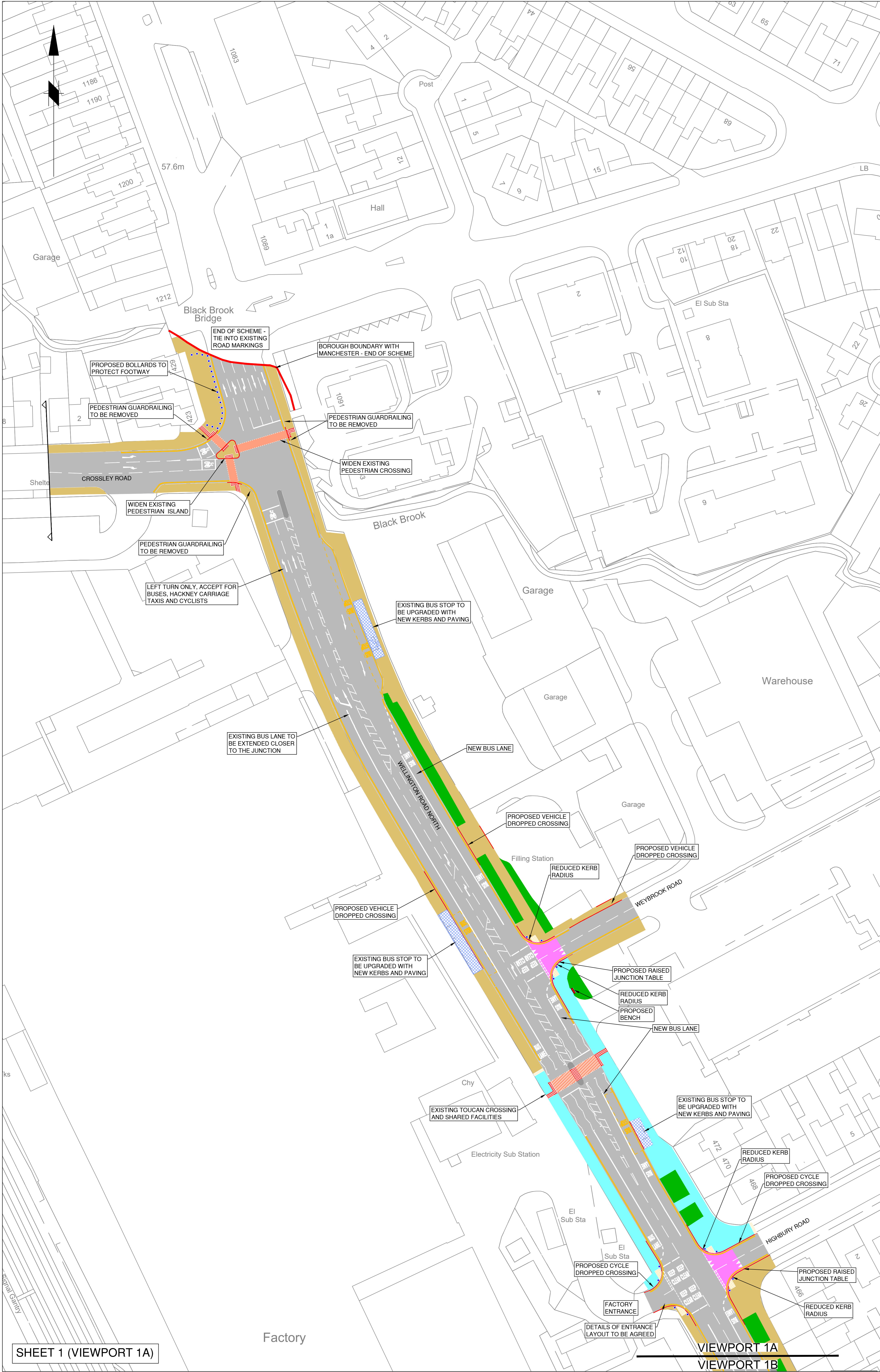
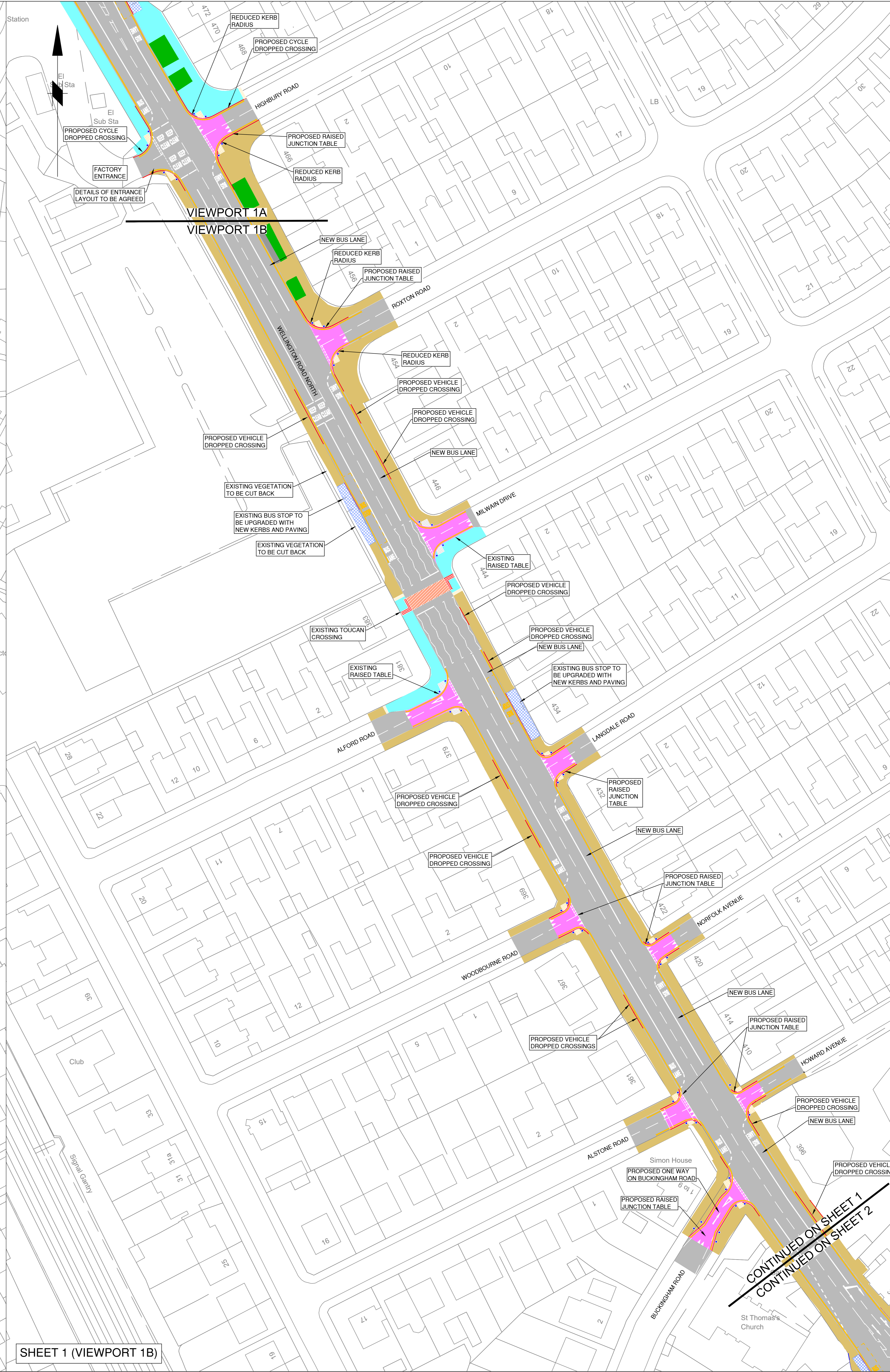


This map is reproduced from Ordnance Survey material with the permission of Ordnance Survey on behalf of the Controller of Her Majesty's Stationery Office. © Crown copyright. Unauthorised reproduction infringes Crown copyright and may lead to prosecution or civil proceedings. Stockport Metropolitan Borough Council A0000804734 2024

- KEY - GENERAL:**
- PROPOSED CARRIAGEWAY
 - PEDESTRIAN SIGNALISED CROSSING
 - PEDESTRIAN & CYCLE TOUCAN CROSSING
 - PROPOSED TRAFFIC CALMING FEATURE
 - PROPOSED KERBS
 - PROPOSED EDGINGS
 - PROPOSED SHARED FOOTWAY / CYCLEWAY
 - PROPOSED SEGREGATED CYCLEWAY
 - PROPOSED WHITE ROAD MARKINGS
 - PROPOSED YELLOW ROAD MARKINGS
 - PROPOSED RED TACTILE PAVING (CONTROLLED CROSSING)
 - PROPOSED BUFF TACTILE PAVING (UNCONTROLLED CROSSING)
 - EXISTING BUFF TACTILE PAVING (UNCONTROLLED CROSSING)
 - PROPOSED CYCLE CORDUROY PAVING (SHARED USE BOUNDARY)
 - PROPOSED BUS STOP PAVING
 - PROPOSED BOLLARD
 - PROPOSED BENCH
 - PROPOSED TREE
 - VERGE




SHEET 1 (VIEWPORT 1A)



SHEET 1 (VIEWPORT 1B)

FOR CONSULTATION

Rev	Drawn	Checked	Date	Revision Details



AMENDMENTS

A6 CORRIDOR (IN STOCKPORT)

IMPROVING JOURNEYS

A6 BUS ROUTE

GENERAL ARRANGEMENT SHEET 1 OF 13

Drawn	Engineer	Checked	Approved
DN	DN	JG	NDW
Date	Date	Date	Date
21/02/24	21/02/24	21/02/24	21/02/24
Size	Scale		
A0	1:500		

Drawing Title: A6 BUS ROUTE

Drawing No: F-5223-A6BR-CON-001