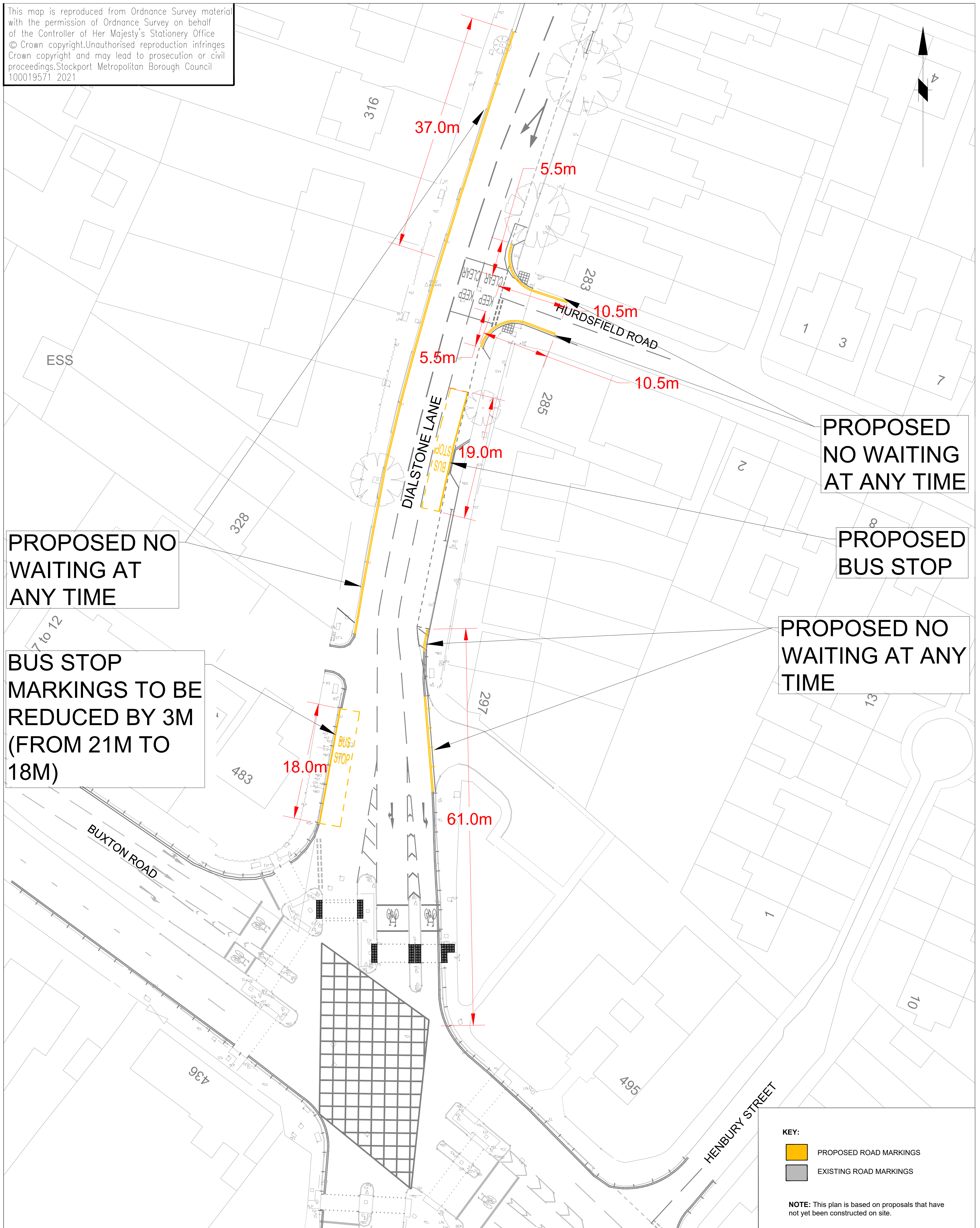




This map is reproduced from Ordnance Survey material with the permission of Ordnance Survey on behalf of the Controller of Her Majesty's Stationery Office © Crown copyright. Unauthorised reproduction infringes Crown copyright and may lead to prosecution or civil proceedings. Stockport Metropolitan Borough Council 100019571 2021



KEY:
 PROPOSED ROAD MARKINGS
 EXISTING ROAD MARKINGS

NOTE: This plan is based on proposals that have not yet been constructed on site.



STOCKPORT
 METROPOLITAN BOROUGH COUNCIL

HIGHWAYS AND TRANSPORTATION
 STOPFORD HOUSE
 STOCKPORT SK1 3XE
 Tel: 0161 474

Rev.	Drawn	Checked	Date	Revision Details

DRAWN	KS	ENGINEER	KS	CHECKED	CAS	APPROVED	NW	
DATE	26/06/24	DATE	26/06/24	DATE	18/07/24	DATE	18/07/24	
SCALE	NTS (3.5xp@A1)						Revision	B
DRAWING NUMBER	F-0700-DIALSTONE-TRO-01						DRAWING TITLE	A6 DIALSTONE LANE CAPACITY IMPROVEMENTS - TRO PLAN

CAROLINE SIMPSON
 DEPUTY CHIEF EXECUTIVE

JOB TITLE **BUS PINCH POINTS**