

This map is reproduced from Ordnance Survey material with the permission of Ordnance Survey on behalf of the Controller of Her Majesty's Stationery Office © Crown copyright. Unauthorised reproduction infringes Crown copyright and may lead to prosecution or civil proceedings. Stockport Metropolitan Borough Council 100019571 2022





BLenheim ROAD/MARLEBOROUGH AVENUE - NORTHERN JUNCTION.

MARLEBOROUGH AVENUE - NORTH EAST SECTION

MARLEBOROUGH AVENUE - EAST SECTION

BLenheim ROAD/MARLEBOROUGH AVENUE - SOUTHERN JUNCTION.

**KEY:**

-  PROPOSED NO WAITING AT ANY TIME (DOUBLE YELLOW LINES).
-  PROPOSED NO WAITING NO WAITING MON-FRID 8.30AM TO 4.30PM.
-  EXISTING NO WAITING AT ANY TIME (DOUBLE YELLOW LINES) TO REMAIN.
-  EXISTING NO WAITING NO WAITING MON-FRID 8.30AM TO 4.30PM TO REMAIN.



**STOCKPORT**  
METROPOLITAN BOROUGH COUNCIL

HIGHWAYS AND TRANSPORTATION  
STOPFORD HOUSE  
STOCKPORT SK1 3UR  
Email: Ramilliesparking@stockport.gov.uk

MARK GLYNN  
DIRECTOR OF PLACE MANAGEMENT

JOB TITLE  
**Ramillies Estate**

|                  |                  |                  |                  |
|------------------|------------------|------------------|------------------|
| DRAWN<br>SA      | ENGINEER<br>DK   | CHECKED<br>EPS   | APPROVED<br>EPS  |
| DATE<br>15/05/24 | DATE<br>15/05/24 | DATE<br>15/05/24 | DATE<br>15/05/24 |

|                 |                       |               |
|-----------------|-----------------------|---------------|
| SCALE<br>1:1250 | DRAWING NUMBER<br>008 | Revision<br>B |
|-----------------|-----------------------|---------------|

DRAWING TITLE  
**Proposed Traffic Regulation Order**