






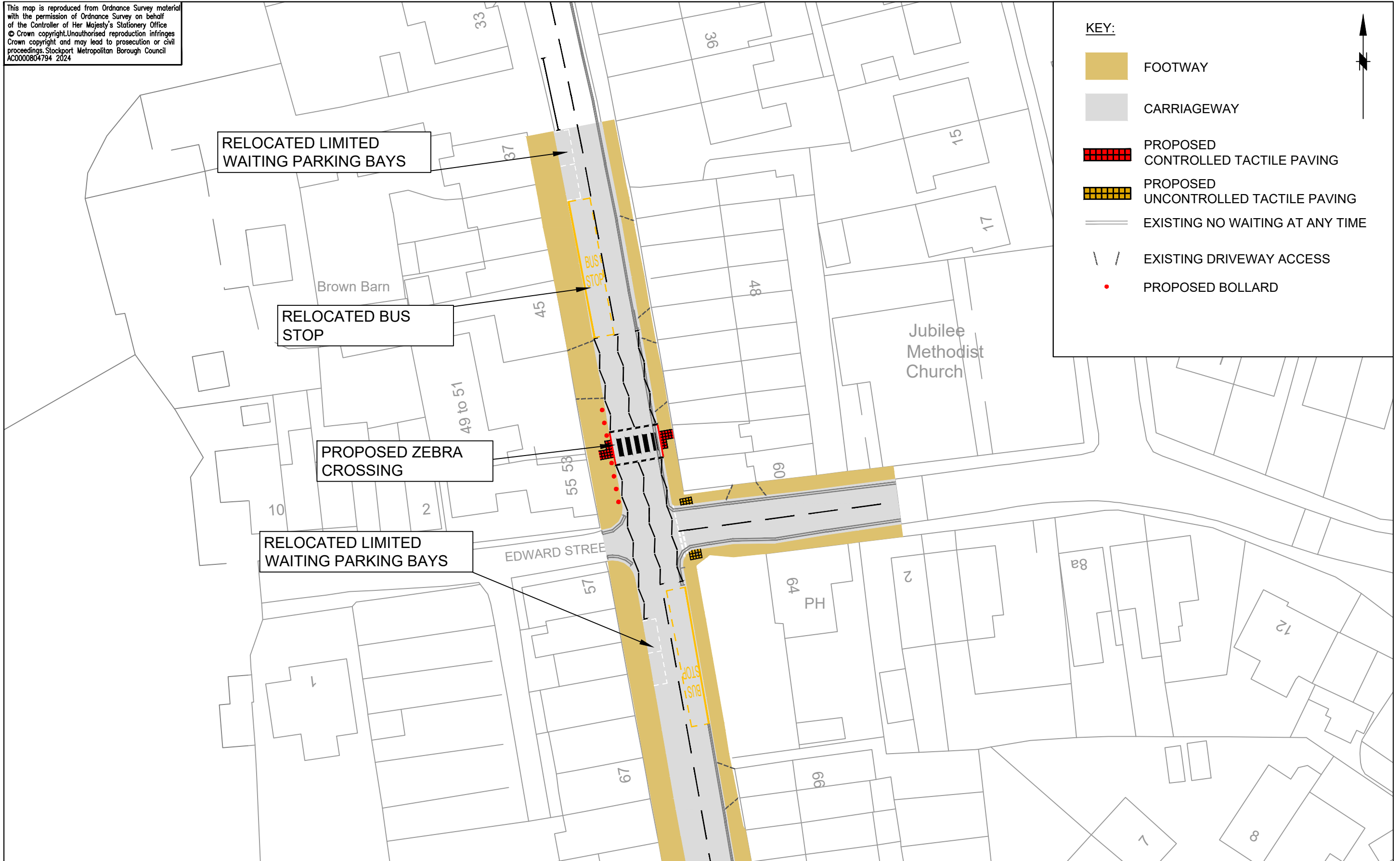


This map is reproduced from Ordnance Survey material with the permission of Ordnance Survey on behalf of the Controller of Her Majesty's Stationery Office © Crown copyright. Unauthorised reproduction infringes Crown copyright and may lead to prosecution or civil proceedings. Stockport Metropolitan Borough Council AC0000804794 2024

KEY:

-  FOOTWAY
-  CARRIAGEWAY
-  PROPOSED CONTROLLED TACTILE PAVING
-  PROPOSED UNCONTROLLED TACTILE PAVING
-  EXISTING NO WAITING AT ANY TIME
-  EXISTING DRIVEWAY ACCESS
-  PROPOSED BOLLARD



STOCKPORT
METROPOLITAN BOROUGH COUNCIL
HIGHWAYS AND TRANSPORTATION
STOPFORD HOUSE
STOCKPORT SK1 3XE

MARK GLYNN
DIRECTOR OF PLACE MANAGEMENT

AMENDMENTS

DRAWN	CHECKED	DATE	No	AMENDMENT
RPO	CAS	11.07.24	A	SOUTHBOUND BUS STOP SHOWING TO BE RETAINED AS EXISTING.

JOB TITLE

BUS PINCH POINTS

DRAWING TITLE

COMPSTALL ROAD ZEBRA CROSSING

Drawn	Engineer	Checked	Approved
RPO	CAS	CAS	NW
Date 20/03/24	Date 27/03/24	Date 27/03/24	Date 28/03/24
Scale 1:500 @ A3			
Drawing No. F - 0700 - 007 - 10			Revision A