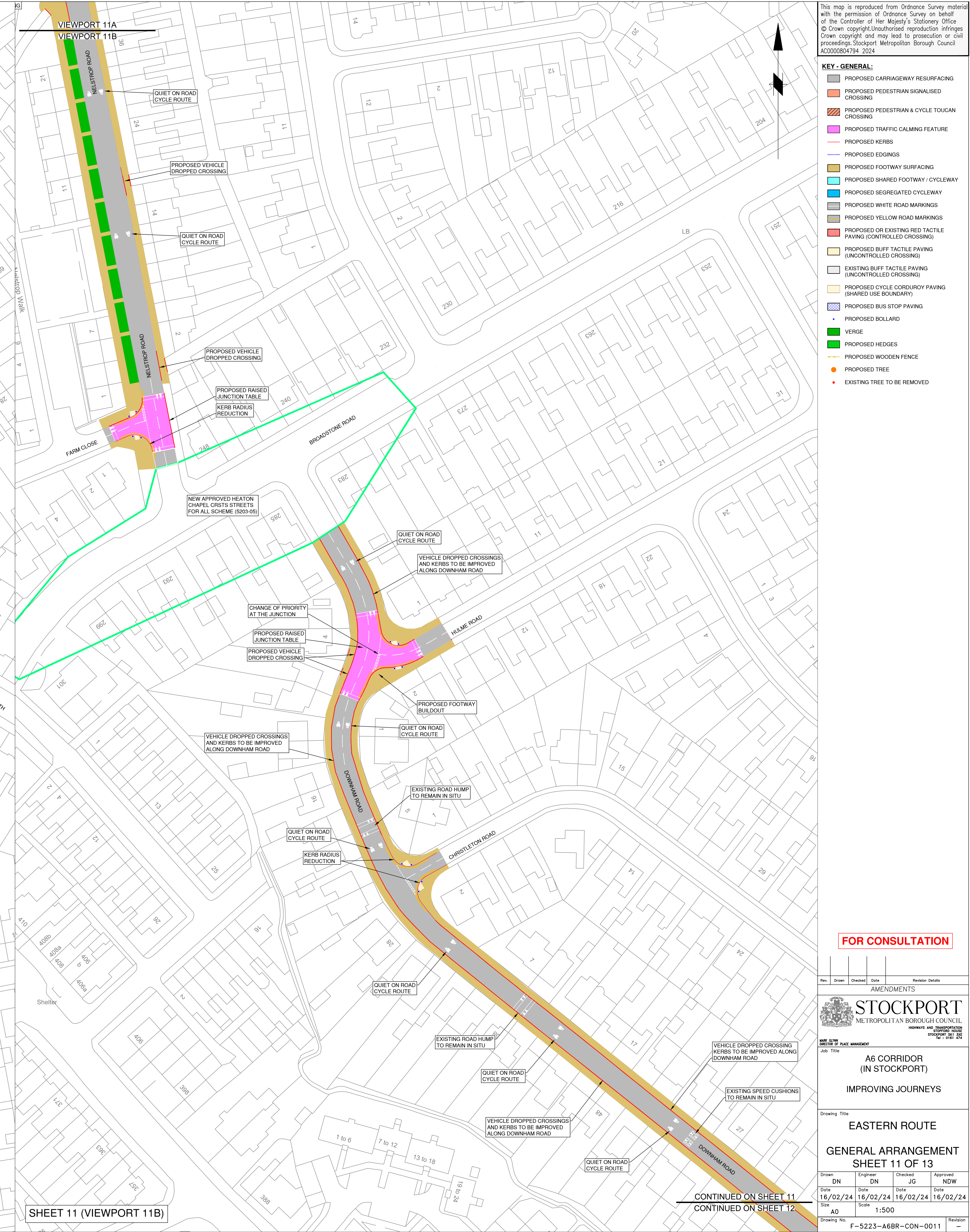
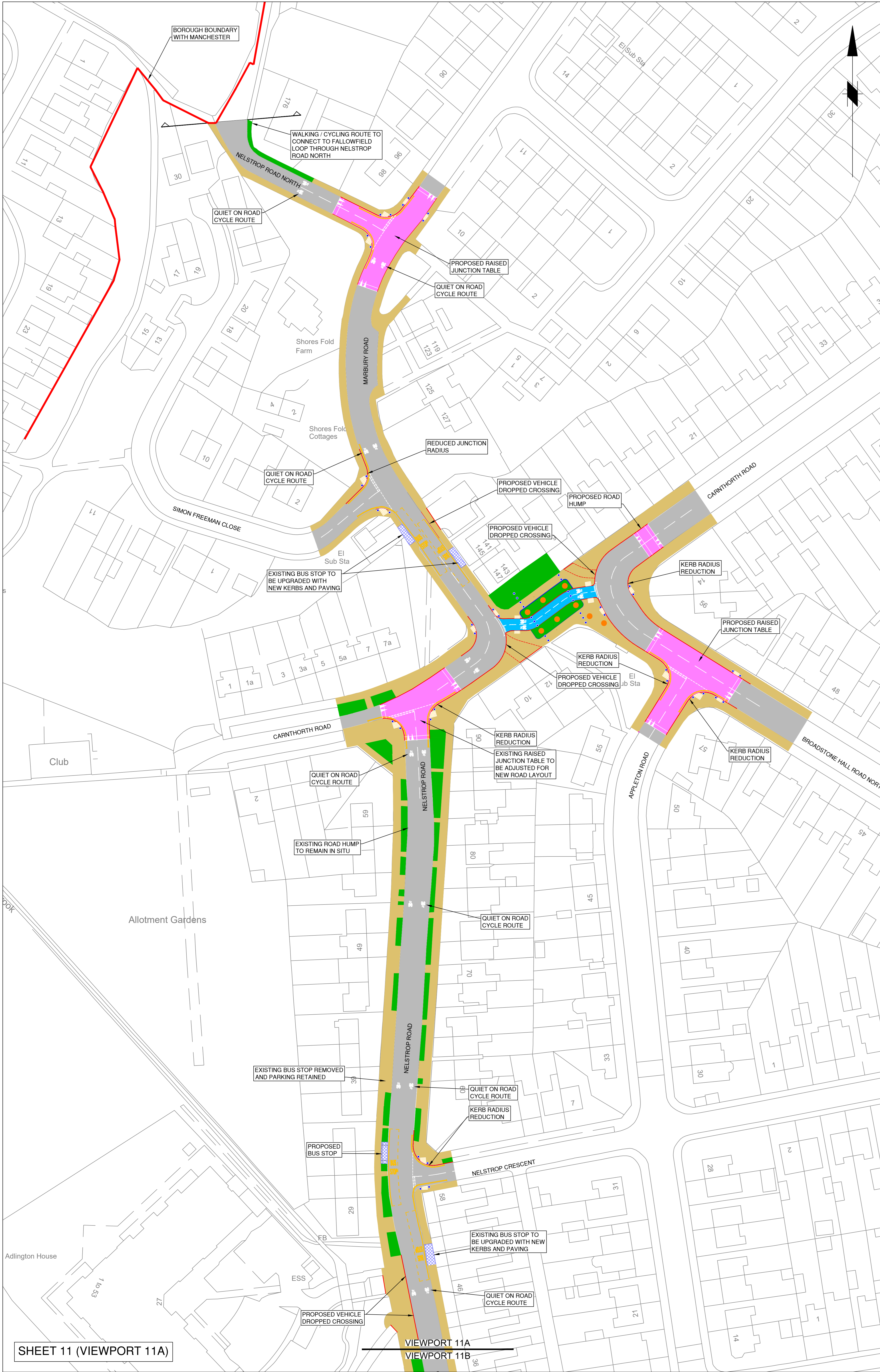



This map is reproduced from Ordnance Survey material with the permission of Ordnance Survey on behalf of the Controller of Her Majesty's Stationery Office. © Crown copyright. Unauthorised reproduction infringes Crown copyright and may lead to prosecution or civil proceedings. Stockport Metropolitan Borough Council AC0000804794 2024

- KEY - GENERAL:**
- PROPOSED CARRIAGEWAY RESURFACING
 - PROPOSED PEDESTRIAN SIGNALISED CROSSING
 - PROPOSED PEDESTRIAN & CYCLE TOUCAN CROSSING
 - PROPOSED TRAFFIC CALMING FEATURE
 - PROPOSED KERBS
 - PROPOSED EDGINGS
 - PROPOSED FOOTWAY SURFACING
 - PROPOSED SHARED FOOTWAY / CYCLEWAY
 - PROPOSED SEGREGATED CYCLEWAY
 - PROPOSED WHITE ROAD MARKINGS
 - PROPOSED YELLOW ROAD MARKINGS
 - PROPOSED OR EXISTING RED TACTILE PAVING (CONTROLLED CROSSING)
 - PROPOSED BUFF TACTILE PAVING (UNCONTROLLED CROSSING)
 - EXISTING BUFF TACTILE PAVING (UNCONTROLLED CROSSING)
 - PROPOSED CYCLE CORDUROY PAVING (SHARED USE BOUNDARY)
 - PROPOSED BUS STOP PAVING
 - PROPOSED BOLLARD
 - VERGE
 - PROPOSED HEDGES
 - PROPOSED WOODEN FENCE
 - PROPOSED TREE
 - EXISTING TREE TO BE REMOVED



FOR CONSULTATION



AMENDMENTS			
Rev.	Drawn	Checked	Date
Job Title			
A6 CORRIDOR (IN STOCKPORT)			
IMPROVING JOURNEYS			
Drawing Title			
EASTERN ROUTE			
GENERAL ARRANGEMENT			
SHEET 11 OF 13			
Drawn	Engineer	Checked	Approved
DN	DN	JG	NDW
Date	Date	Date	Date
16/02/24	16/02/24	16/02/24	16/02/24
Size	Scale		
A0	1:500		
Drawing No.			
F-5223-A6BR-CO-0011			