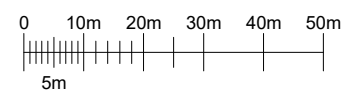
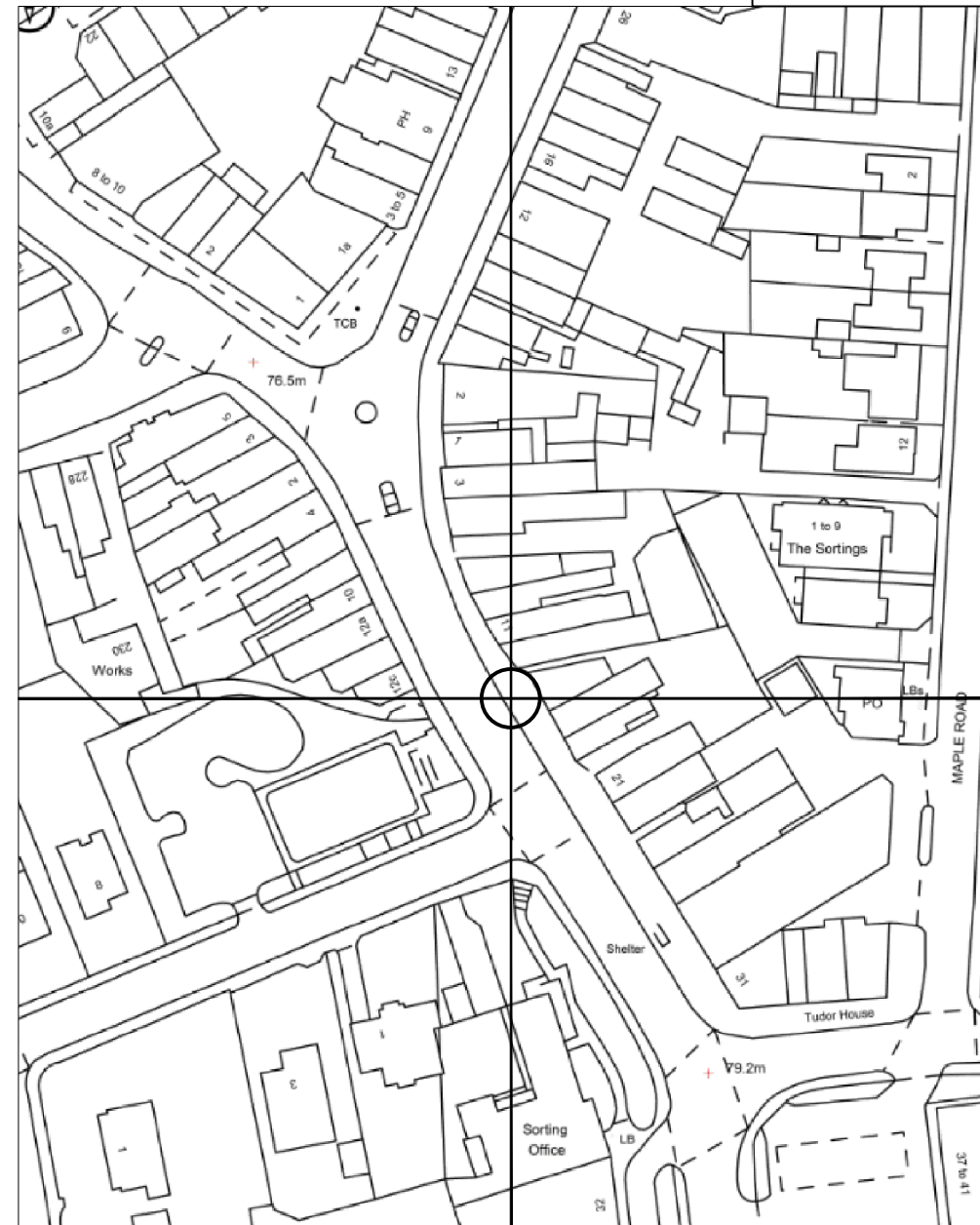


SITE LOCATION
SCALE 1:50000

Ordnance Survey map extract based upon Landranger map series with the permission of the controller of Her Majesty's Stationery Office.
Solutions30 licence no. ES100017753.
Crown copyright.



DETAILED SITE LOCATION
SCALE 1:1250

Ordnance Survey map extract based upon Landranger map series with the permission of the controller of Her Majesty's Stationery Office.
Solutions30 licence no. ES100017753.
Crown copyright.

GENERAL NOTES

Use written dimensions only, do not scale from drawing. Use latest revision of all referenced information.

LAT 53.356923 LONG -2.1656218

Rev	Date	Description	Drawn	Chkd
A	21.06.22	New BT Streethub Structure	MD	JE

Solutions30
Solutions for New Technologies



Drg Status
PLANNING

Cell No. & Name

STP013

Site Name & Address

Pavement o/s 15 Woodford Road, Bramhall, Stockport, SK7 1JN

Drawing Title

SITE LOCATION MAPS

Scale As Shown Date 21.06.2022

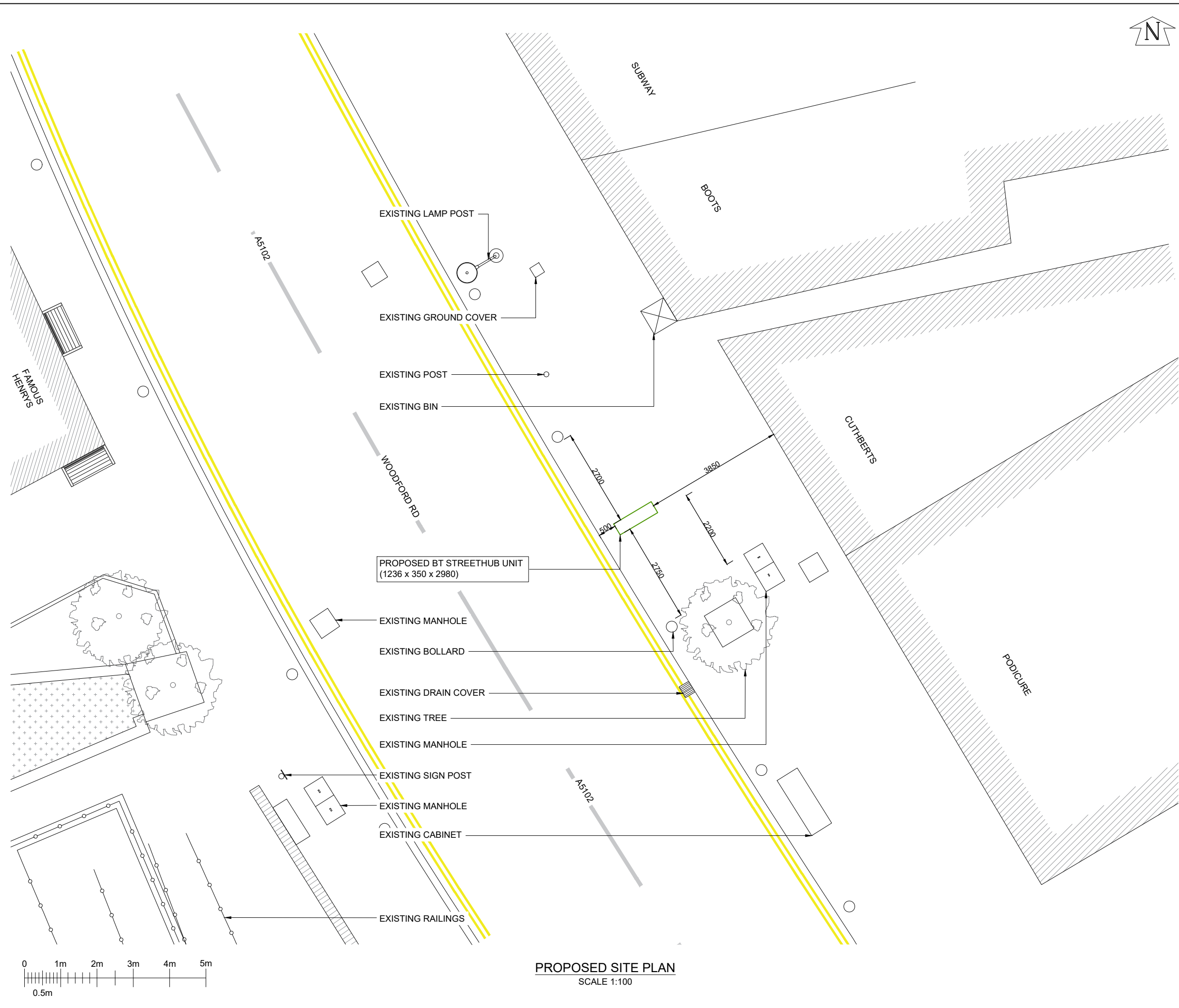
Drawn By MD Checked By JE

Drawing Number

001

Revision

A



PROPOSED SITE PLAN
SCALE 1:100



GENERAL NOTES
Use written dimensions only, do not scale from drawing. Use latest revision of all referenced information.

Rev	Date	Description	Drawn	Chkd
A	21.06.22	New BT Streethub Structure	MD	JE

Solutions30
Solutions for New Technologies



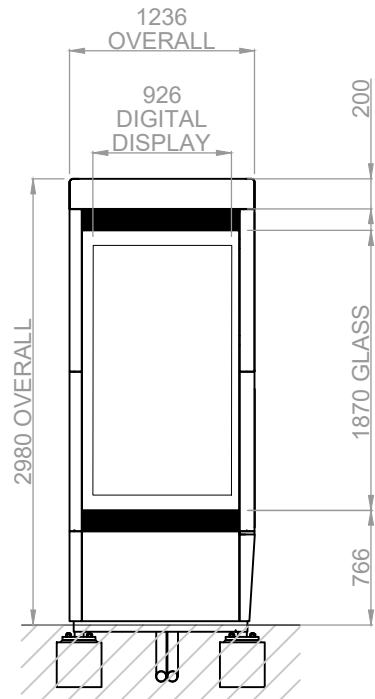
Drg Status
PLANNING

Cell No. & Name
STP013

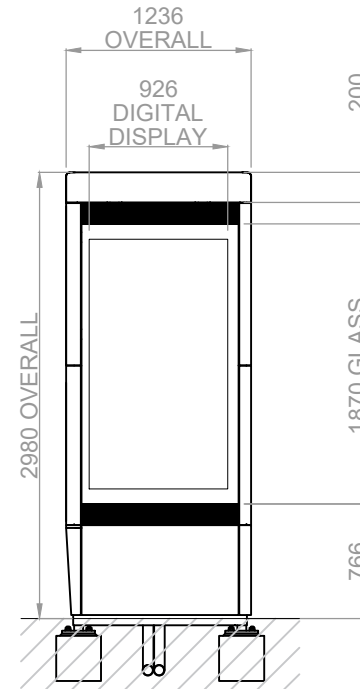
Site Name & Address
Pavement o/s 15 Woodford Road, Bramhall, Stockport, SK7 1JN

Drawing Title
PROPOSED SITE PLAN

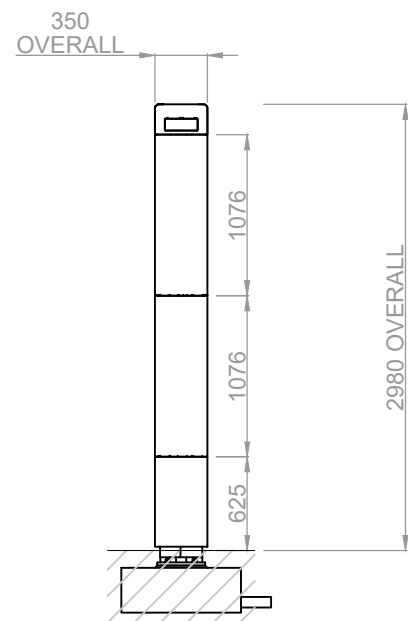
Scale	1:100	Date	21.06.2022
Drawn By	MD	Checked By	JE
Drawing Number	002	Revision	A



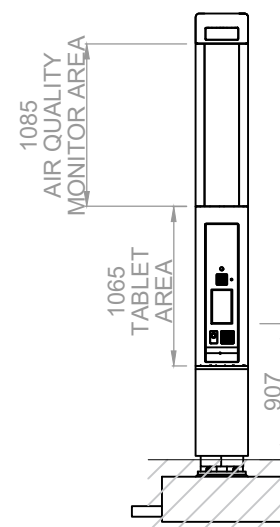
FRONT ELEVATION
SCALE 1:50



BACK ELEVATION
SCALE 1:50



SIDE ELEVATION
SCALE 1:50



TABLET SIDE ELEVATION
SCALE 1:50

GENERAL NOTES

Use written dimensions only, do not scale from drawing. Use latest revision of all referenced information.

Rev	Date	Description	Drawn	Chkd
A	04.05.22	New BT Streethub Structure	MD	JE

Solutions30
Solutions for New Technologies



Drg Status
PLANNING

Cell No. & Name
—

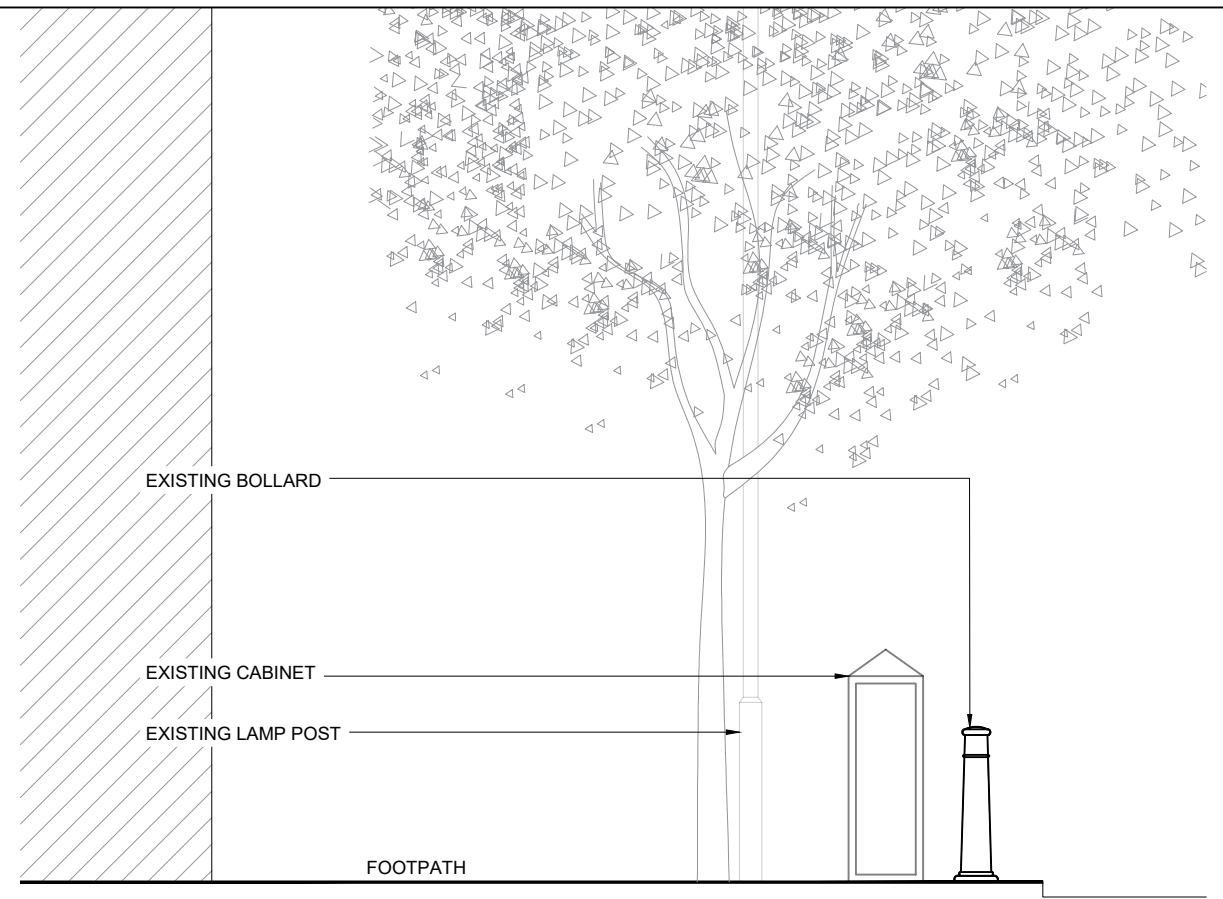
Site Name & Address
—

Drawing Title
GENERIC DRAWING
ELEVATIONS

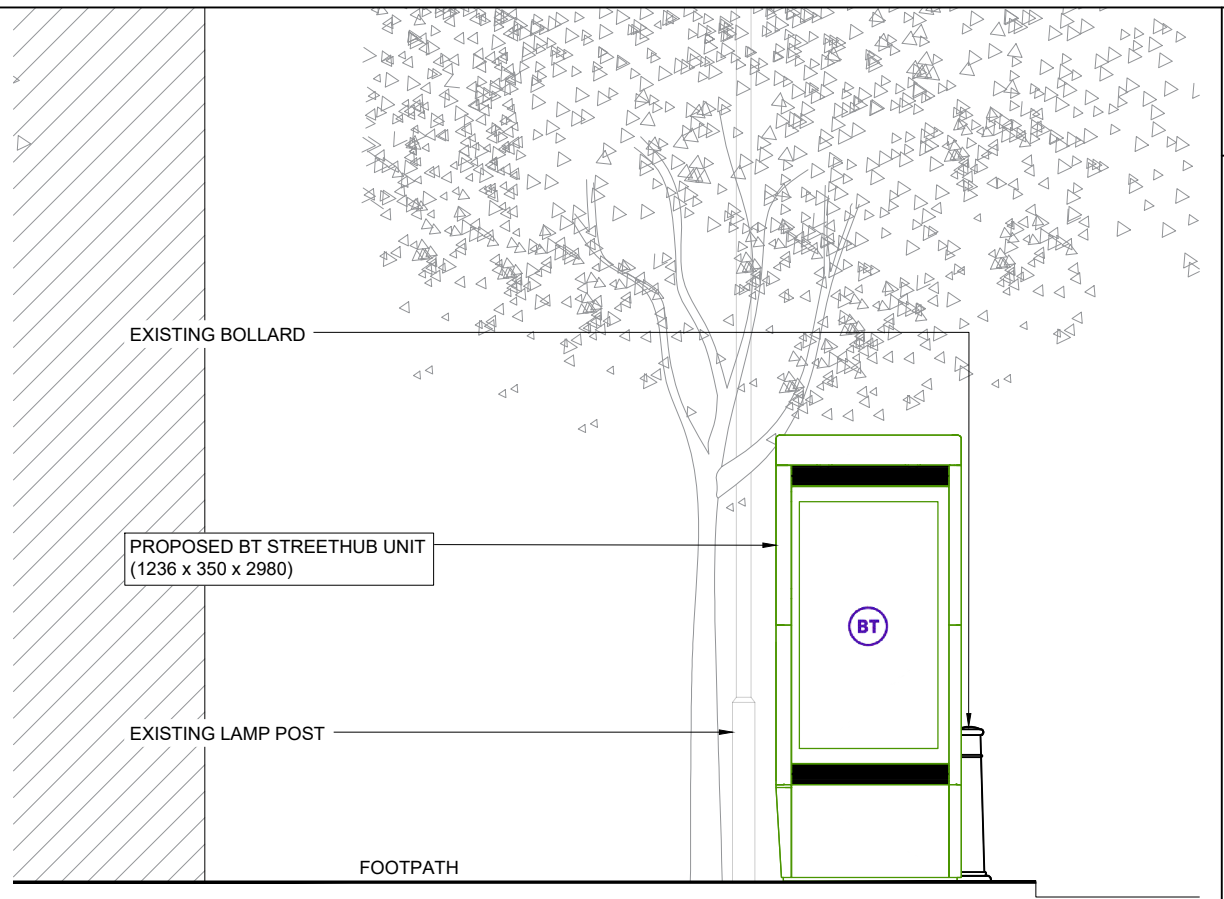
Scale 1:50 Date 04.05.2022

Drawn By MD Checked By JE

Drawing Number 003 Revision A



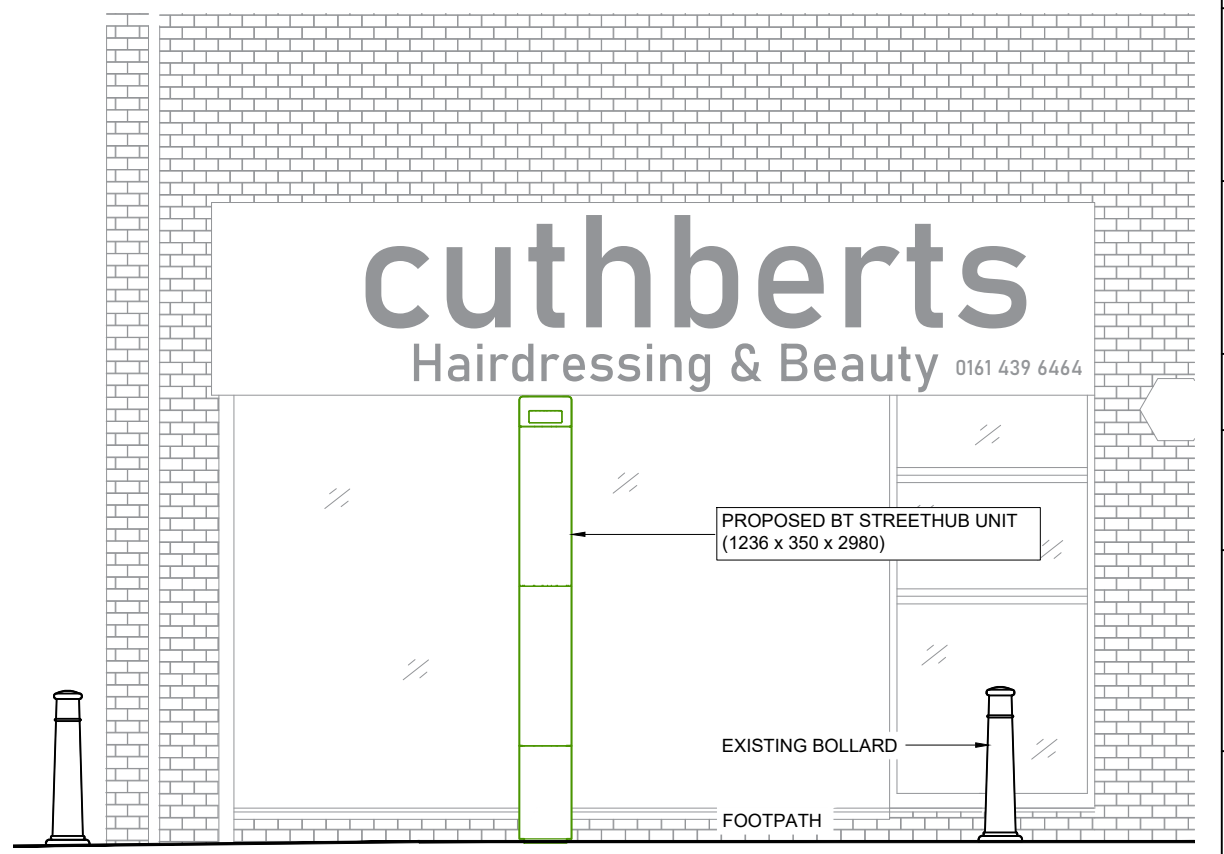
EXISTING FRONT ELEVATION
SCALE 1:50



PROPOSED FRONT ELEVATION
SCALE 1:50



PROPOSED PHOTOMONTAGE
NTS



PROPOSED SIDE ELEVATION
SCALE 1:50

GENERAL NOTES
Use written dimensions only, do not scale from drawing. Use latest revision of all referenced information.

Rev	Date	Description	Drawn	Chkd
A	21.06.22	New BT Streethub Structure	MD	JE

Solutions30
Solutions for New Technologies



Drg Status
PLANNING

Cell No. & Name
STP013

Site Name & Address
Pavement o/s 15 Woodford Road, Bramhall, Stockport, SK7 1JN

Drawing Title
EXISTING AND PROPOSED ELEVATIONS

Scale	1:50	Date	21.06.2022
Drawn By	MD	Checked By	JE
Drawing Number	003	Revision	A



Side w/ user interface



Rear



Side



Front

