




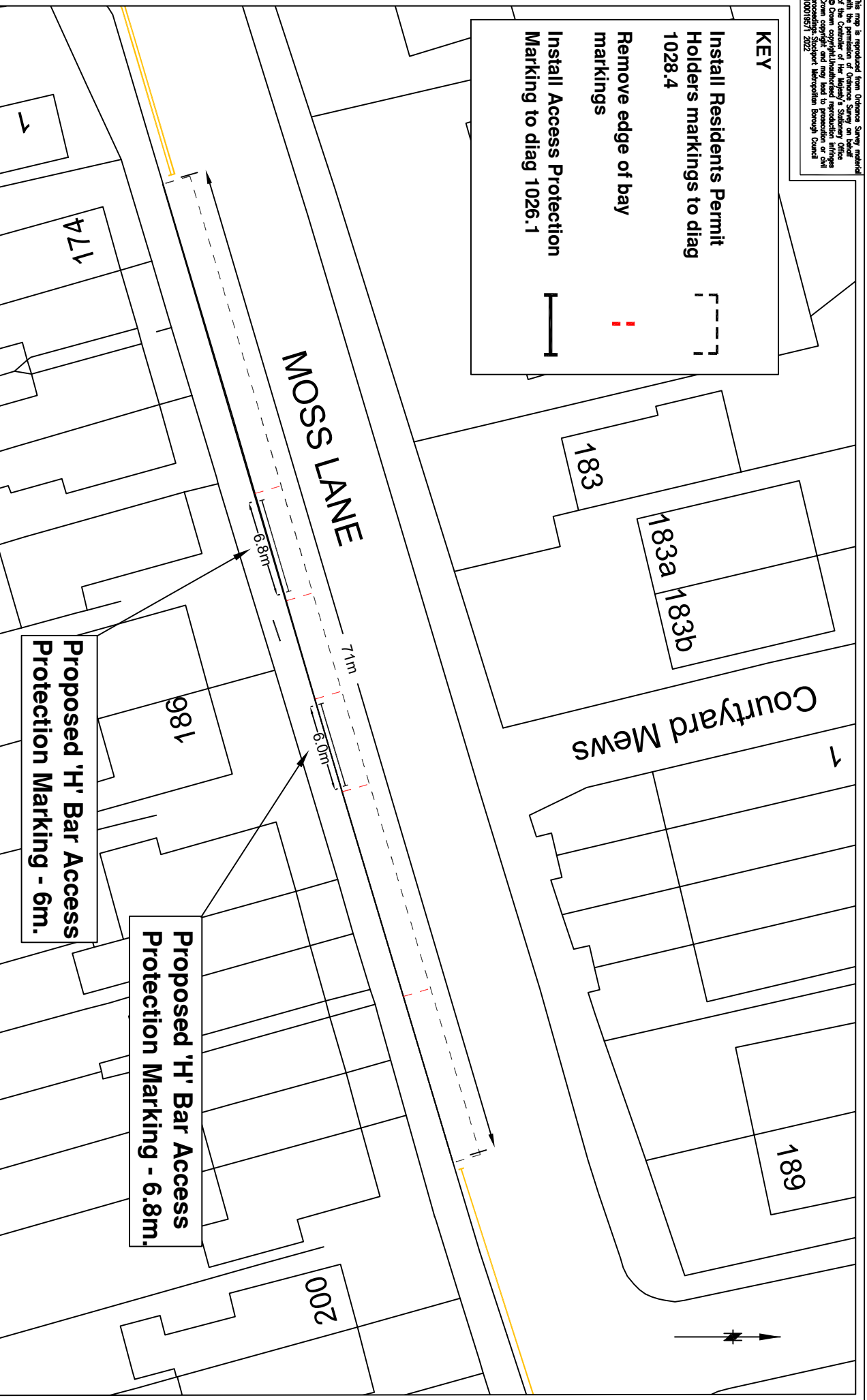
This map is reproduced from Ordnance Survey material with the permission of Ordnance Survey on behalf of the Controller of Her Majesty's Stationery Office. © Crown copyright and may lead to prosecution or civil proceedings. Stockport Metropolitan Borough Council (00018531) 2022

**KEY**

Install Residents Permit Holders markings to diag 1028.4 


Remove edge of bay markings 

Install Access Protection Marking to diag 1026.1 



**Proposed 'H' Bar Access Protection Marking - 6m.**

**Proposed 'H' Bar Access Protection Marking - 6.8m.**



**STOCKPORT**  
METROPOLITAN BOROUGH COUNCIL  
HIGHWAYS AND TRANSPORTATION  
STOCKPORT HOUSE  
STOCKPORT SK1 3ZL

SERVICES TO PLACE

**AMENDMENTS**

DRAWN	CHECKED	DATE	NO	AMENDMENT

**JOB TITLE**

Moss Lane - Bramhall

Proposed Permit Holders Park and Access Protection Markings - Line Markings

Drawn	Engineer	Checked	Approved
SA	DK	EPS	EPS
Date	Date	Date	Date
15/06/23	15/06/23	15/06/23	15/06/23

Scale: NTS

Drawing No: NM/27 - Moss Lane - Lines

Revision