








Note: Other existing restrictions in the area are not shown on the drawing for clarity. These remain operative and enforceable.

This map is reproduced from Ordnance Survey material with the permission of Ordnance Survey on behalf of the Controller of Her Majesty's Stationery Office © Crown copyright. Unauthorised reproduction infringes Crown copyright and may lead to prosecution or civil proceedings. Stockport Metropolitan Borough Council AC0000804794 2024

KEY - F

- 'No Waiting at Any Time' restrictions

- Existing 'No Waiting at Any Time' restrictions

- New kerbing/Re-aligned kerning

- Cycle symbol road markings

- Proposed Toucan crossing facility

- Proposed 2-way cycle track / Prohibition of driving

- Proposed shared use cycle/pedestrian facilities


Rev.	Drawn	Checked	Date	Revision Details
AMENDMENTS				

STOCKPORT
METROPOLITAN BOROUGH COUNCIL
HIGHWAYS AND TRANSPORTATION STOCKPORT HOUSE STOCKPORT SK1 3TT TEL

CAROLINE SIMPSON CORPORATE DIRECTOR PLACE

Job Title
ATF4 ROMILEY

Drawing Title
TRAFFIC REGULATION ORDERS - Scheme A - 1 of 1

Drawn	Engineer	Checked	Approved
NN	NN	AP	EPS
Date 15/02/2024	Date 15/02/2024	Date 15/02/2024	Date 15/02/2024
Size A2	Scale NTS		
Drawing No. O284TRO_A_01			Revision -