
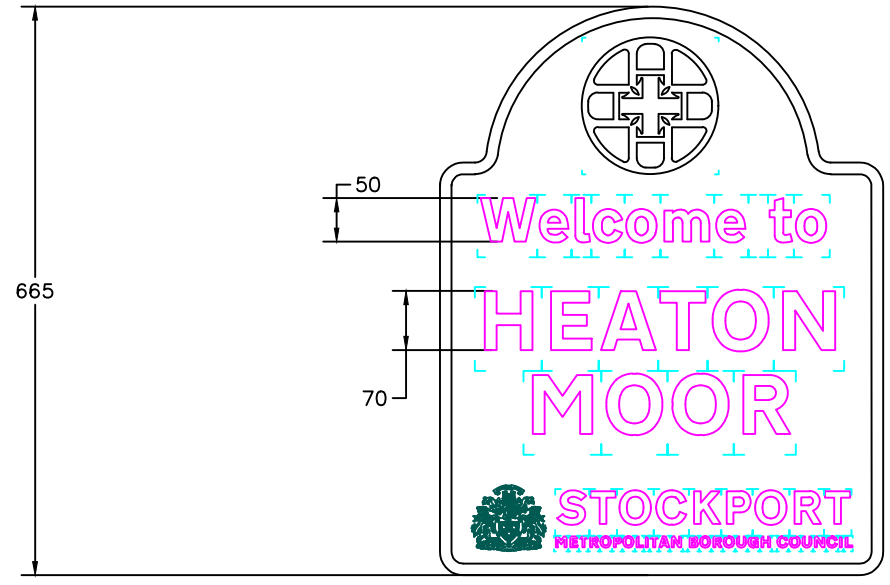



This map is reproduced from Ordnance Survey material with the permission of Ordnance Survey on behalf of the Controller of Her Majesty's Stationery Office
 © Crown copyright. Unauthorised reproduction infringes Crown copyright and may lead to prosecution or civil proceedings. Stockport Metropolitan Borough Council 100019571 2017



Scheme Ref. Wd Bdy			
Sign Ref.	Heaton Moor v2	x-height	35.0
Letter colour	BLACK	SIGN FACE	
Background	WHITE	Width	510 mm
Border	BLACK	Height	665 mm
Material Class	NR	Area	0.34 m ²

- Cyan 24 Magenta 21 Yellow 00 Black 00 (Inner & Shape)
- Cyan 17 Magenta 26 Yellow 00 Black 00 (Petal Colour)
- Cyan 57 Magenta 58 Yellow 00 Black 00 (H)
- Pantone 8382c - Lettering of Area
- Pantone 8383c for both lines (around Circle and Outer Rim)
- Black to be Conservative Black
- Fonts - Cyan 2 Magenta 2 Yellow 22 Black 00 (H)



STOCKPORT
 METROPOLITAN BOROUGH COUNCIL
 HIGHWAYS AND TRANSPORTATION
 STOPFORD HOUSE
 STOCKPORT SK1 3XE
 Tel : 0161 474

CAROLINE SIMPSON
 CORPORATE DIRECTOR
 PLACE

AMENDMENTS				
DRAWN	CHECKED	DATE	No	AMENDMENT
XX	XX	XX.XX.XX	A	XX

JOB TITLE	THE HEATONS
DRAWING TITLE	HEATON MOOR

Drawn	Engineer	Checked	Approved
JFY	CP	JG	EPS
Date 09/18	Date 09/18	Date 09/18	Date 09/18
Scale NTS			
Drawing No. NM157/6206/02/C/SD2			Revision A