












This map is reproduced from Ordnance Survey material with the permission of Ordnance Survey on behalf of the Controller of Her Majesty's Stationery Office © Crown copyright. Unauthorised reproduction infringes Crown copyright and may lead to prosecution or civil proceedings. Stockport Metropolitan Borough Council 100019571 2022

KEY:

-  EXISTING GUARDRAIL
-  EXISTING SIGN
-  EXISTING SPEED INDICATOR
-  EXISTING ROAD MARKINGS
-  PROPOSED ACCESS PROTECTION MARKINGS
-  PROPOSED UNCONTROLLED CROSSING POINTS
-  EXISTING UNCONTROLLED CROSSING POINTS
-  EXISTING CONTROLLED CROSSING POINT
-  5 NO. TIMBER BOLLARD AS PER STANDARD DETAIL STP/H/17
-  7 NO. PENCIL BOLLARD
-  3 NO. MIDDLETON BOLLARD

PENCIL BOLLARD IMAGE



MIDDLETON BOLLARD IMAGE



A	RPO	CAS	24.11.22	PARKING LAY-BY REMARKED
Rev.	Drawn	Checked	Date	Revision Details

AMENDMENTS

STOCKPORT
METROPOLITAN BOROUGH COUNCIL
HIGHWAYS AND TRANSPORTATION
STOCKPORT HOUSE
STOCKPORT SK1 3TJ
Tel: 0161 474

MARK GLYNN
DIRECTOR OF PLACE MANAGEMENT
Job Title

ROAD SAFETY AROUND SCHOOLS

ST PAULS C OF E SCHOOL

Drawn	Engineer	Checked	Approved
RPO	CAS	CAS	AM
Date	Date	Date	Date
22/07/22	03/11/22	03/11/22	03/11/22
Size	Scale		
A2	1:1000		

Drawing No.	Revision
0305/67/SP/01	A

