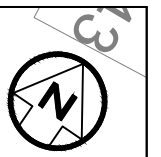
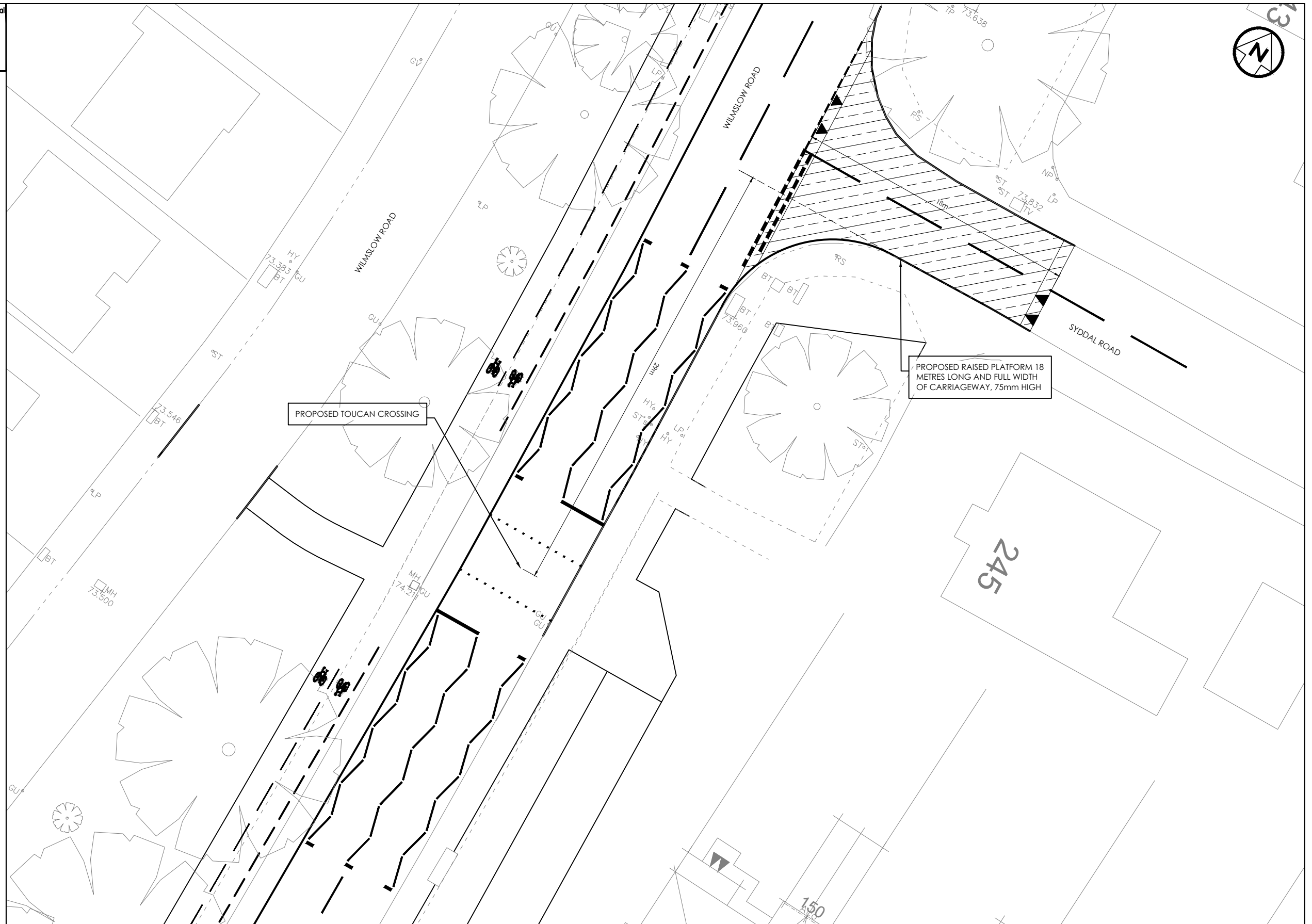



This map is reproduced from Ordnance Survey material with the permission of Ordnance Survey on behalf of the Controller of Her Majesty's Stationery Office © Crown copyright. Unauthorised reproduction infringes Crown copyright and may lead to prosecution or civil proceedings. Stockport Metropolitan Borough Council 100019571 2023

KEY - TRO
 EXTENT OF RAISED PLATEAU

STOCKPORT
 METROPOLITAN BOROUGH COUNCIL
 HIGHWAYS AND TRANSPORTATION
 STOPFORD HOUSE
 STOCKPORT SK1 3XE
 Tel : 0161 474

MARK GLYNN
 DIRECTOR OF PLACE MANAGEMENT

AMENDMENTS					
DRAWN	CHECKED	DATE	No	AMENDMENT	
ALP	CM	30.5.23	P02	UPDATED FOLLOWING REVIEW	
CM	CM	27.06.23	P03	DRAWING NAME CHANGED	

JOB TITLE
5102 - WILMSLOW ROAD

DRAWING TITLE
SYDDALL AVENUE - TRO CONSULTATION PLAN

Drawn RB	Engineer CM	Checked DJL	Approved ES
Date 26/04/23	Date 09/05/23	Date 09/05/23	Date 09/05/23
Scale 1:250			
Drawing No. D_5102_004			Revision P03