



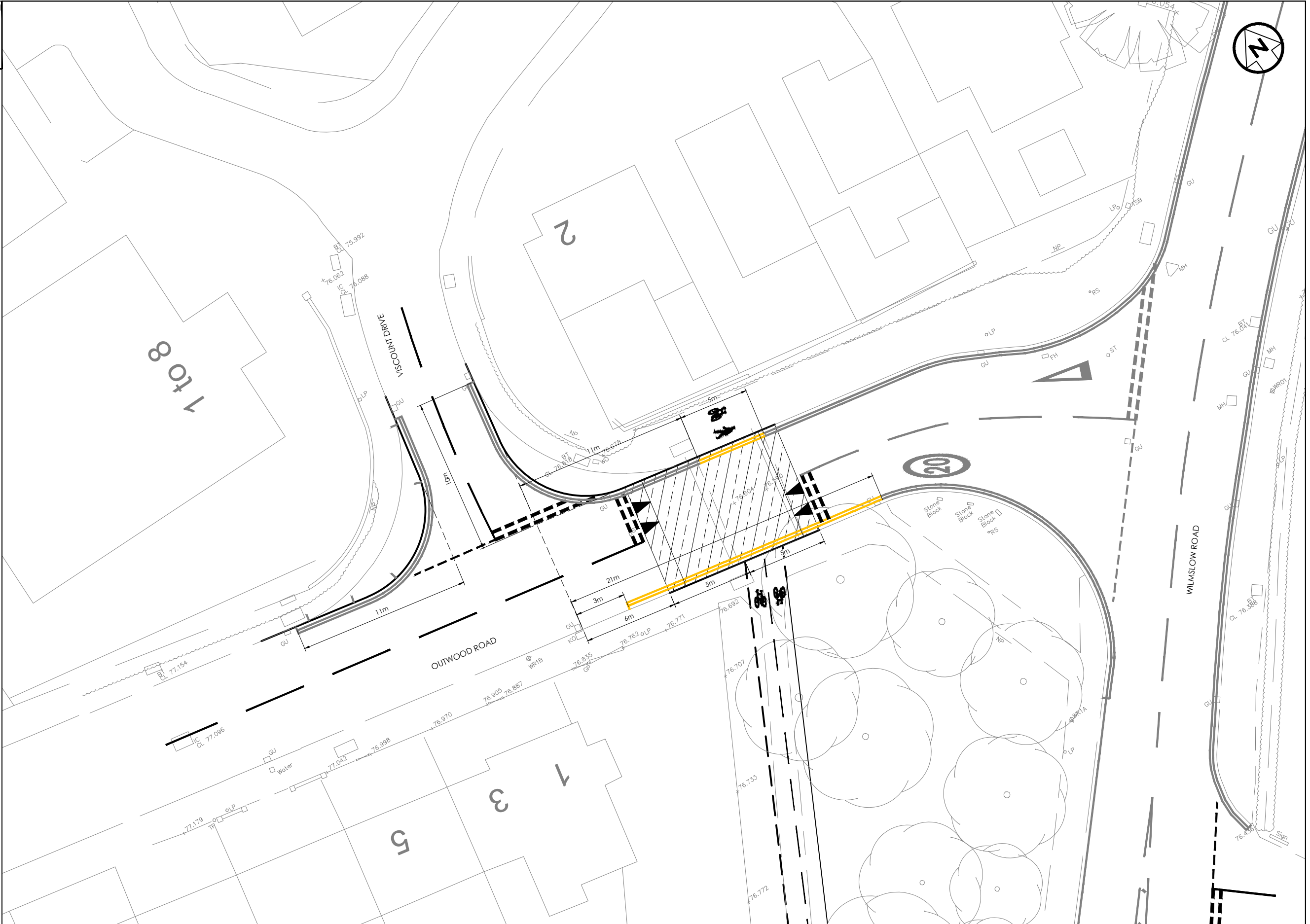


This map is reproduced from Ordnance Survey material with the permission of Ordnance Survey on behalf of the Controller of Her Majesty's Stationery Office © Crown copyright. Unauthorised reproduction infringes Crown copyright and may lead to prosecution or civil proceedings. Stockport Metropolitan Borough Council 100019571 2023

KEY - TRO

-  EXTENT OF RAISED PLATEAU
-  PROPOSED NO WAITING AT ANY TIME
-  EXISTING NO WAITING AT ANY TIME TO REMAIN
-  EXISTING NO LOADING MONDAY - FRIDAY TO REMAIN BETWEEN:
8:15am - 9:15am & 14:45pm - 15:45pm



STOCKPORT

METROPOLITAN BOROUGH COUNCIL

HIGHWAYS AND TRANSPORTATION
STOPFORD HOUSE
STOCKPORT SK1 3XE
Tel : 0161 474

MARK GLYNN
DIRECTOR OF PLACE MANAGEMENT

AMENDMENTS

DRAWN	CHECKED	DATE	No	AMENDMENT
ALP	CM	30.5.23	P02	UPDATED FOLLOWING REVIEW
ALP	CM	31.5.23	P03	UPDATED FOLLOWING REVIEW
JS	CM	14.06.23	P04	UPDATED FOLLOWING REVIEW
CM	CM	27.06.23	P05	UPDATED FOLLOWING REVIEW
CM	CM	25.10.23	P06	DIMENSIONS ADDED
CM	CM	26.10.23	P07	OUTWOOD DYL SHORTENED
CM	CM	27.10.23	P08	PLATEAU DIMENSIONS ADDED

JOB TITLE

5102 - WILMSLOW ROAD

DRAWING TITLE

OUTWOOD ROAD - TRO CONSULTATION PLAN

Drawn	Engineer	Checked	Approved
RB	CM	DJL	ES
Date	Date	Date	Date
26/04/23	09/05/23	09/05/23	09/05/23
Scale			
1:250			
Drawing No.			Revision
D_5102_003			P08