

Dated the 16 June 2022

THE METROPOLITAN BOROUGH COUNCIL OF STOCKPORT

**THE METROPOLITAN BOROUGH COUNCIL OF STOCKPORT
(SCHOOL STREETS, STOCKPORT) (PROHIBITION OF DRIVING)
EXPERIMENTAL TRAFFIC REGULATION ORDER 2022**

**V. Bates
Strategic Head of Service Legal &
Democratic Governance
Town Hall
Stockport
SK1 3XE**

«matter_client_ref»..«matter_matter_suffix»

**THE METROPOLITAN BOROUGH COUNCIL OF STOCKPORT
(SCHOOL STREETS, STOCKPORT) (PROHIBITION OF DRIVING)
EXPERIMENTAL TRAFFIC REGULATION ORDER 2022**

THE METROPOLITAN BOROUGH COUNCIL OF STOCKPORT ("the Council") in exercise of the powers conferred by Sections 9, 1(1), and 2(1) to (3) of the Road Traffic Regulations Act 1984 as amended ("the 1984 Act"), and of all other enabling powers, and after consultation with the Chief Officer of Police in accordance with Part III of Schedule 9 to the 1984, hereby makes the following Order:-

1. No person shall, except upon the direction or with the permission of a constable in uniform or of a Civil Enforcement Officer, cause or permit any vehicle other to proceed along the length of roads specified in the Schedule to this Order between the hours of 8.00 to 9.30 and 14.30 to 15.50 Monday to Friday , there will be an exemption for permit holders.
2. The Interpretation Act 1978 shall apply for interpretation of this Order as it applies for the interpretation of an Act of Parliament.

COMMENCEMENT & CITATION

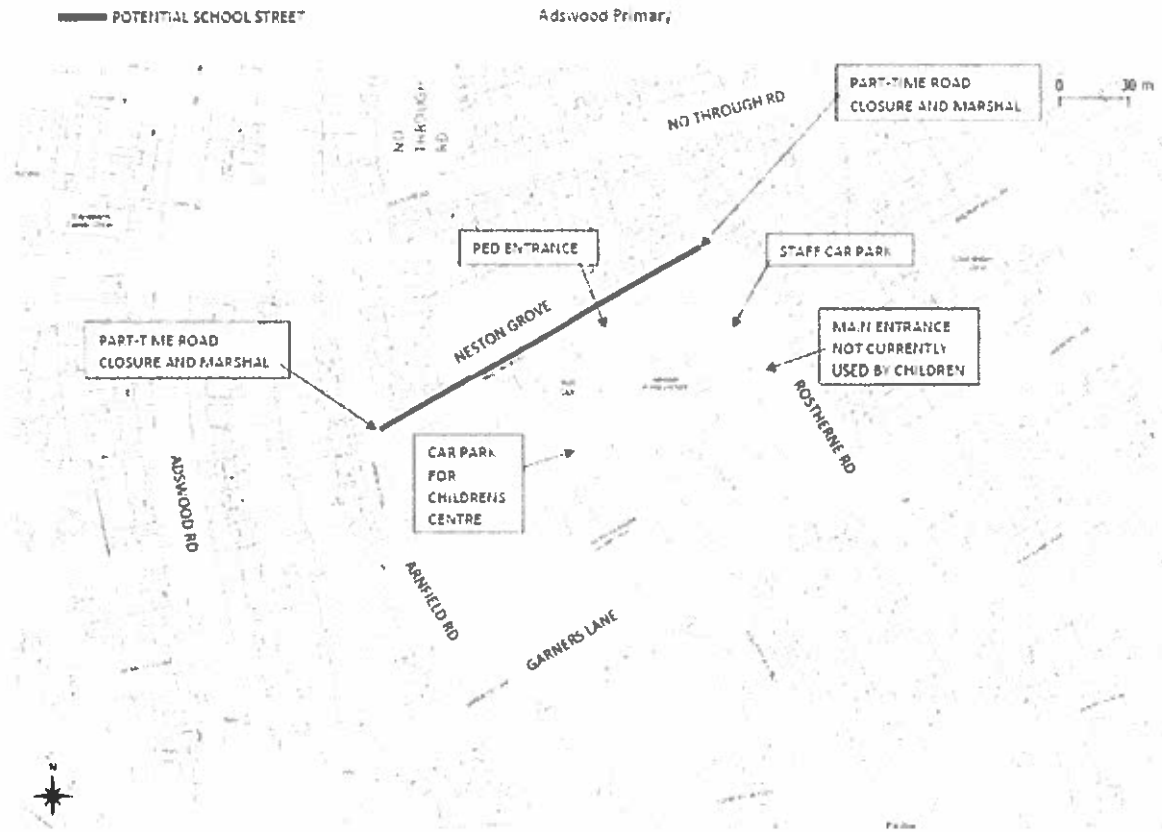
3. This Order shall come into operation on the 29 June 2022 and will expire on the 29 December 2023 unless the Council determines to make the Order permanent and may be cited as The Metropolitan Borough Council Of Stockport (School Streets, Stockport) (Prohibition of Driving) Experimental Traffic Regulation Order 2022.

SCHEDULE

**Experimental Prohibition of Driving (Except for Permit Holders) when
Temporary Road Signage is in place between the hours of 8.00 to 9.30 and 14.30
to 15.50 Monday to Friday.**

Neston Grove, Stockport at its junctions with Rotherne Road and Arnfield Road for its entire length. Vernon Close, Cheadle Hulme at its junction with Turves Road for its entire length. Blossoms Hey, Cheadle Hulme at its junction with Chedlee Drive for its entire length. Ashfield Crescent, Cheadle at its junction with Ashfield Road for its entire length. Ash Street, Cheadle for its entire length. Old Chapel Street, Edgeley at its junction with York Street in an easterly direction for its entire length. Bulkeley Street, Edgeley between its junctions with Chatham Street and Derby Street. Bowdon Street, Edgeley between its junctions with Bulkeley Street and York Street. Lucy Street, Edgeley between its junctions with Bowdon Street and Old Chapel Street. Fletcher Street, Stockport from the junction with Wellington Street to a point 86 metres south-east of its junction with St Petersgate. Tatton Street, Stockport at its junction with St Petersgate for its entire length. Etchells Street, Stockport at its junction with St Petersgate for its entire length. Broomfield Drive, Reddish at its junction with Reddish Road for its entire length

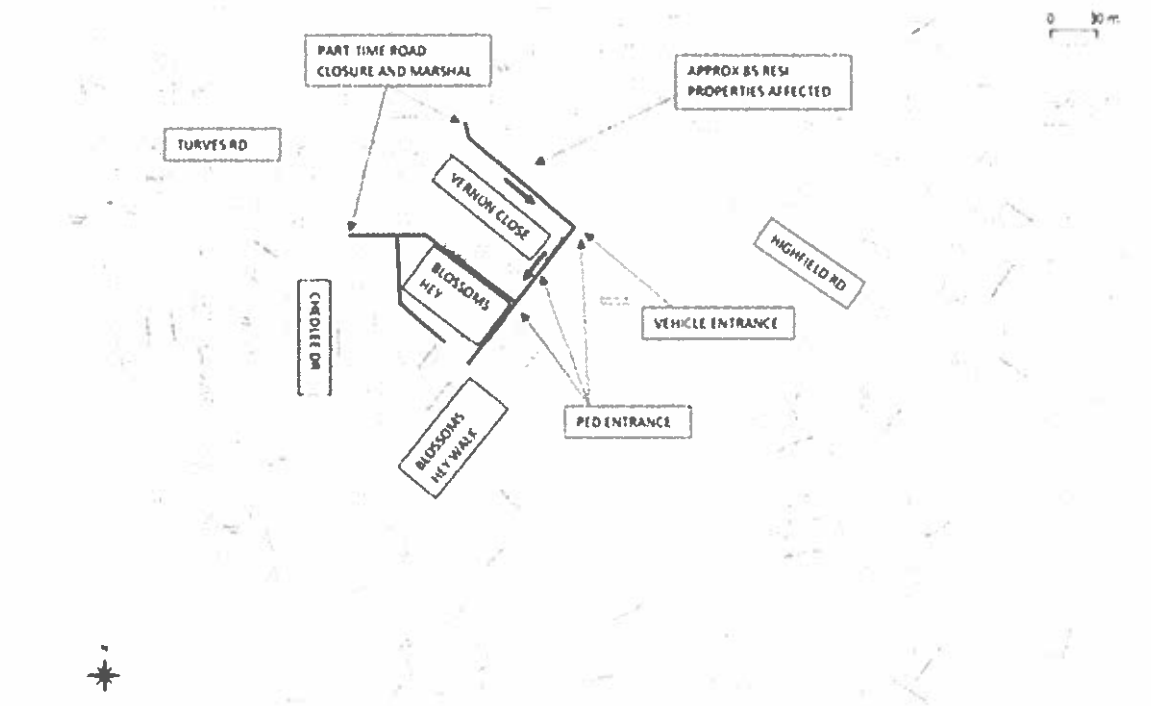
Adswood Primary School



Bradshaw Hall Primary School

School Street

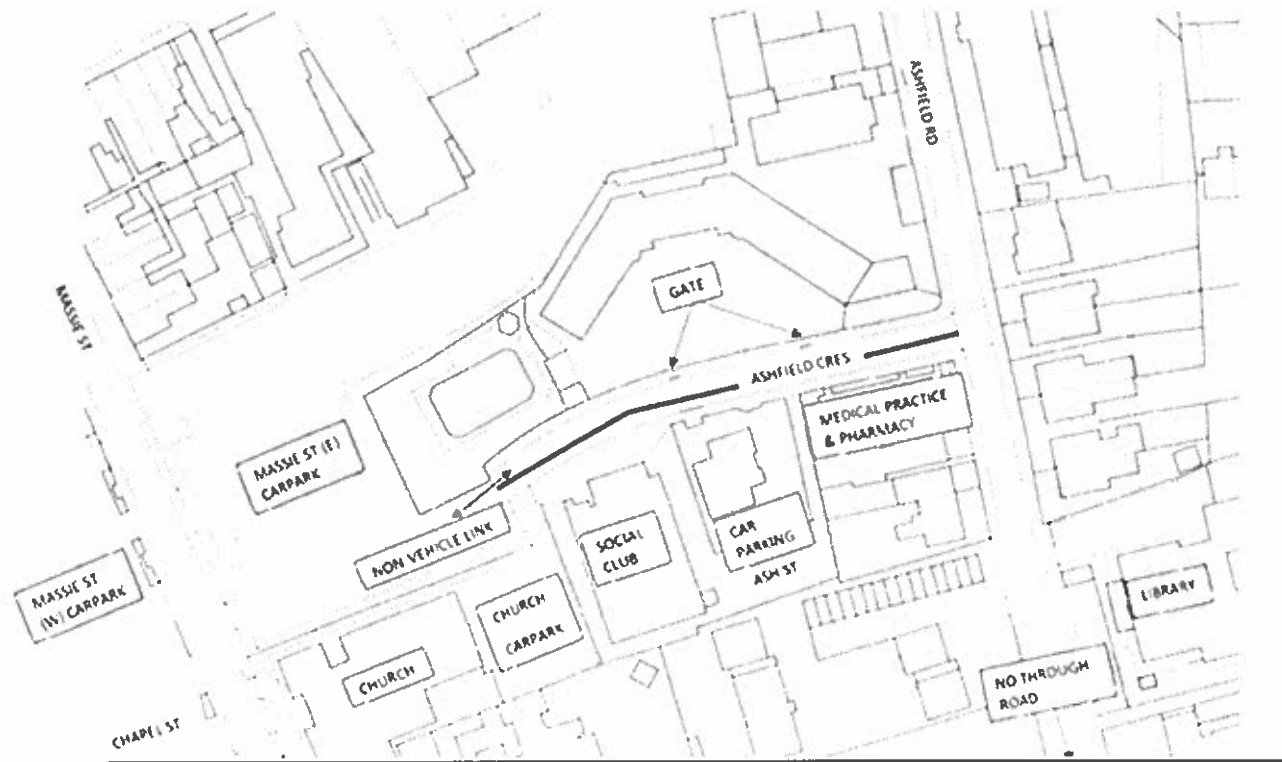
Bradshaw Hall



Cheadle Primary School

— School Street

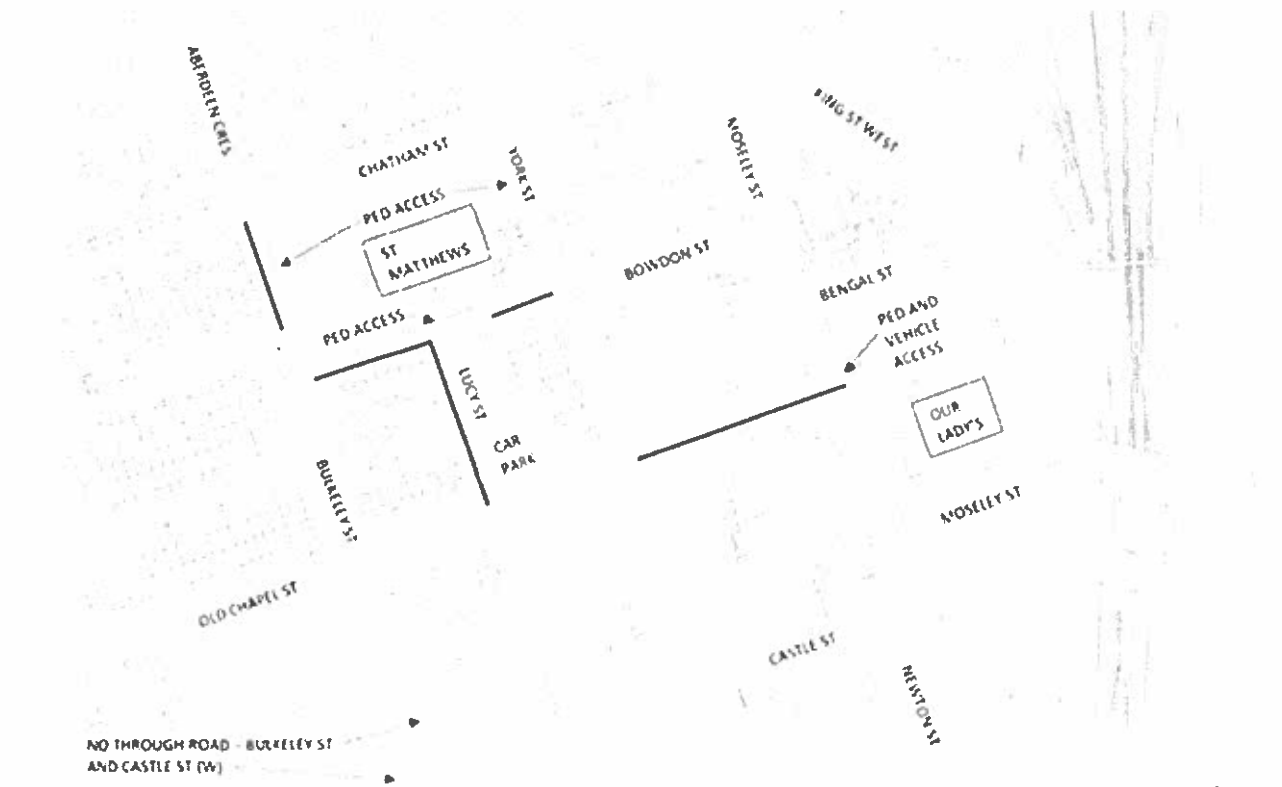
Cheadle Primary



Our Lady's and St Matthew's Primary Schools

— School Street

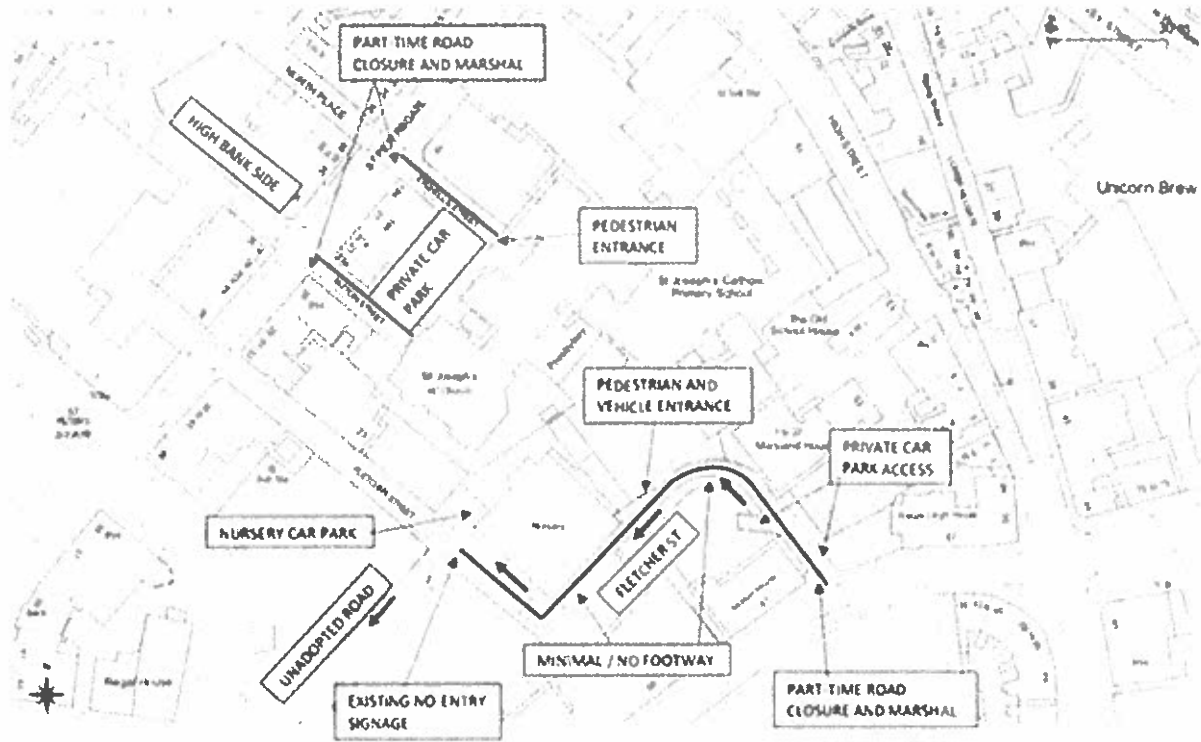
Our Lady's Primary and St Matthew's Primary - Edgeley



St Joseph's Primary School

— School Street

St Josephs - Etchells Street, Stockport



St Mary's Primary School

— School Street

St Marys - Reddish



THE COMMON SEAL of the)
METROPOLITAN BOROUGH COUNCIL)
OF STOCKPORT was hereunto)
affixed this 16 June 2022)
in the presence of:)



V Bates
.....

Head of Legal & Democratic Governance / ~~Designated Authorised Signatory~~ (legal officer)

Victoria BATES
.....

Print Name

[Signature]
.....

Authorised Signatory (legal officer)

MALCOLM ORRILL
.....

Print Name