





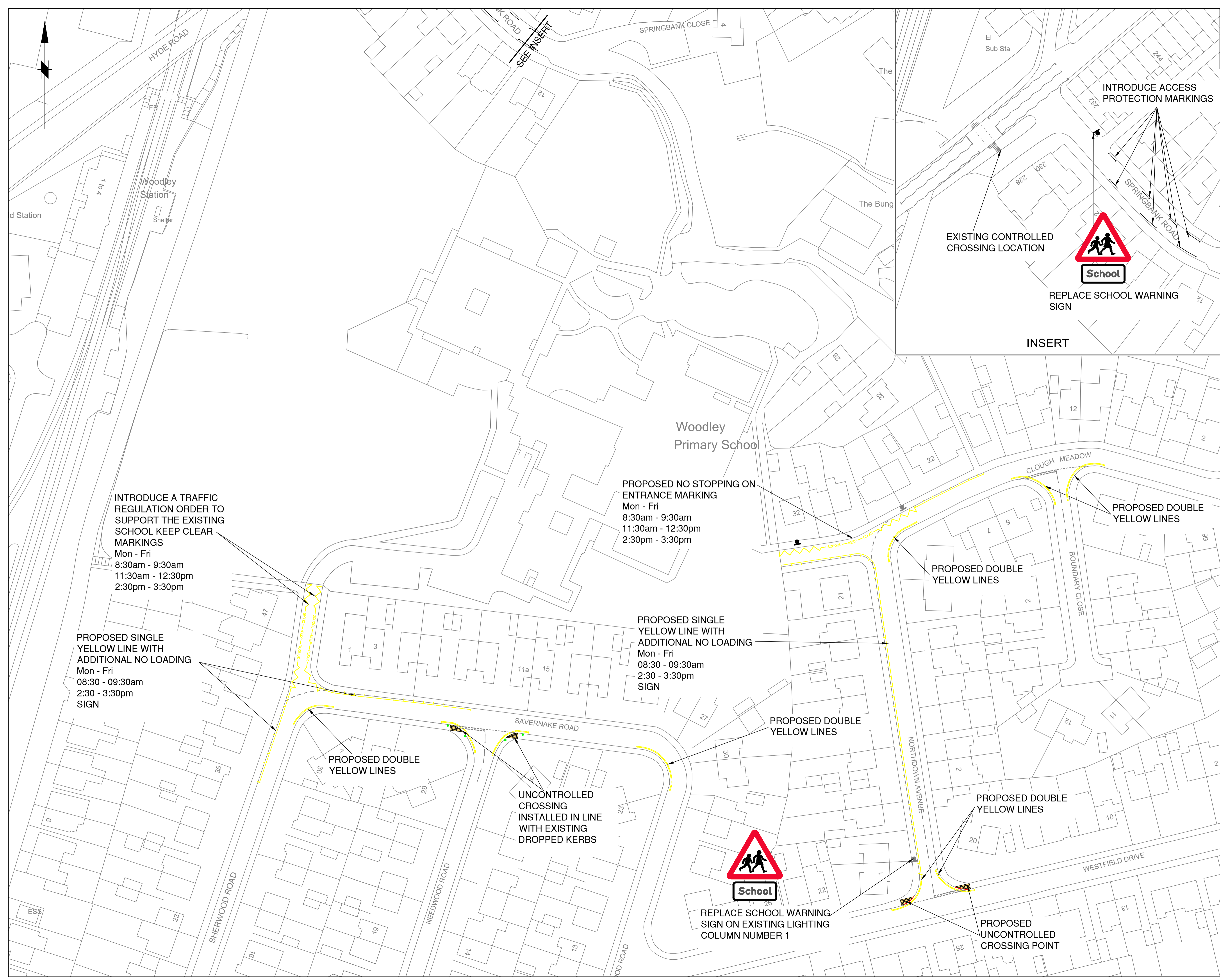
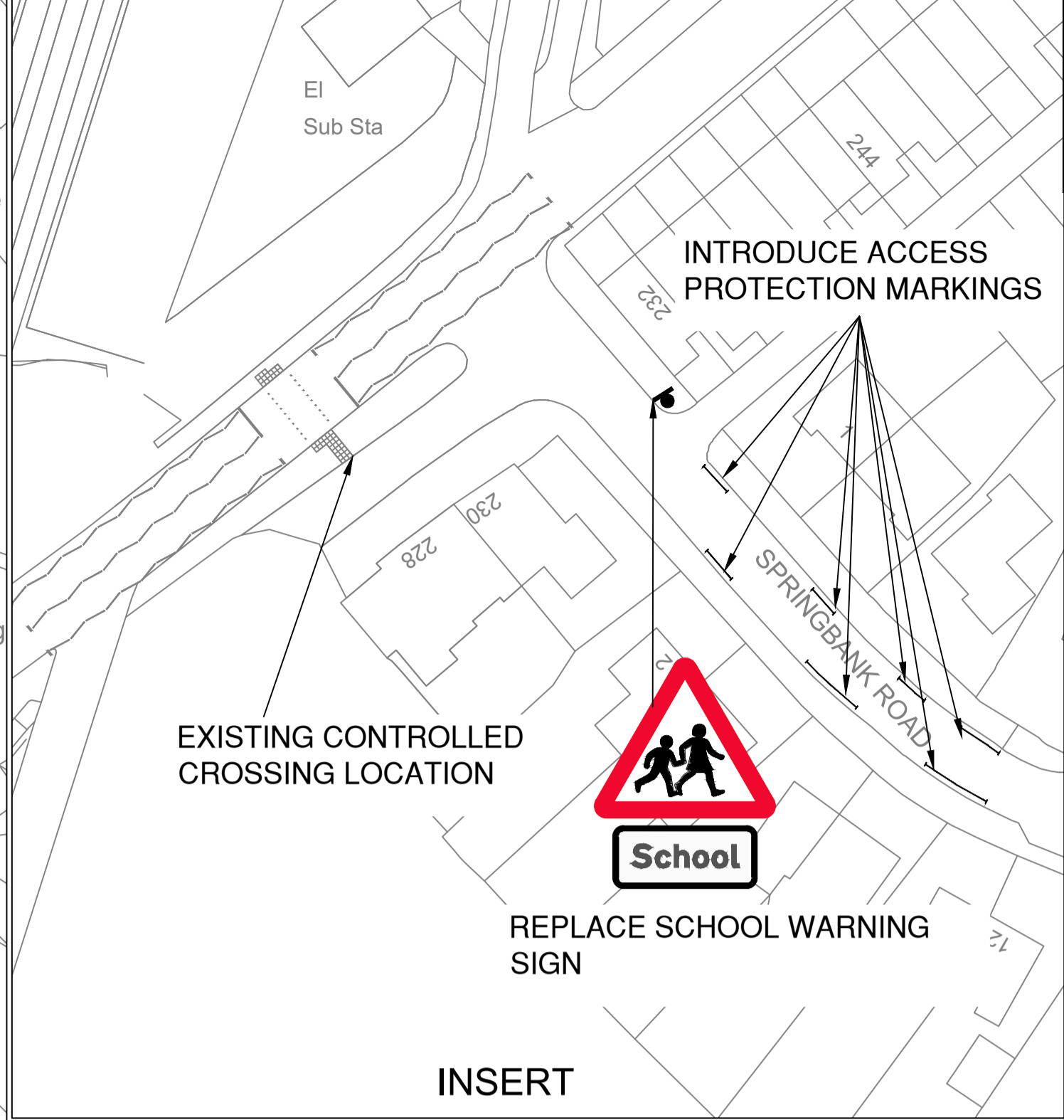


This map is reproduced from Ordnance Survey material with the permission of Ordnance Survey on behalf of the Controller of Her Majesty's Stationery Office © Crown copyright. Unauthorised reproduction infringes Crown copyright and may lead to prosecution or civil proceedings. Stockport Metropolitan Borough Council 100019571 2022


- KEY:**
-  PROPOSED UNCONTROLLED TACTILE PAVING
 -  DROPPED KERB LOCATION
 -  PROPOSED PARKING RESTRICTIONS
 -  4 NO. PROPOSED MIDDLETON BOLLARD
 -  PROPOSED SIGN
 -  EXISTING ROAD MARKINGS

MIDDLETON BOLLARD IMAGE:



Rev.	RPO	CAS	Date	Additional Parking Restrictions and Access Protection Markings Added	Revision Details
A			08.12.22	ADDITIONAL PARKING RESTRICTIONS AND ACCESS PROTECTION MARKINGS ADDED	

AMENDMENTS



STOCKPORT
METROPOLITAN BOROUGH COUNCIL
HIGHWAYS AND TRANSPORTATION
STOCKPORT SK1 3SE
TEL 0161 474

SERVICES TO PLACE
Job Title

ROAD SAFETY AROUND SCHOOLS

Drawing Title

WOODLEY PRIMARY SCHOOL

Drawn	Engineer	Checked	Approved
RPO	CAS	CAS	AM
Date	Date	Date	Date
23/05/22	14/09/22	14/09/22	14/09/22
Size	Scale		
A1	1:500		
Drawing No.	0305 / 52 / WP / 001		Revision
			A