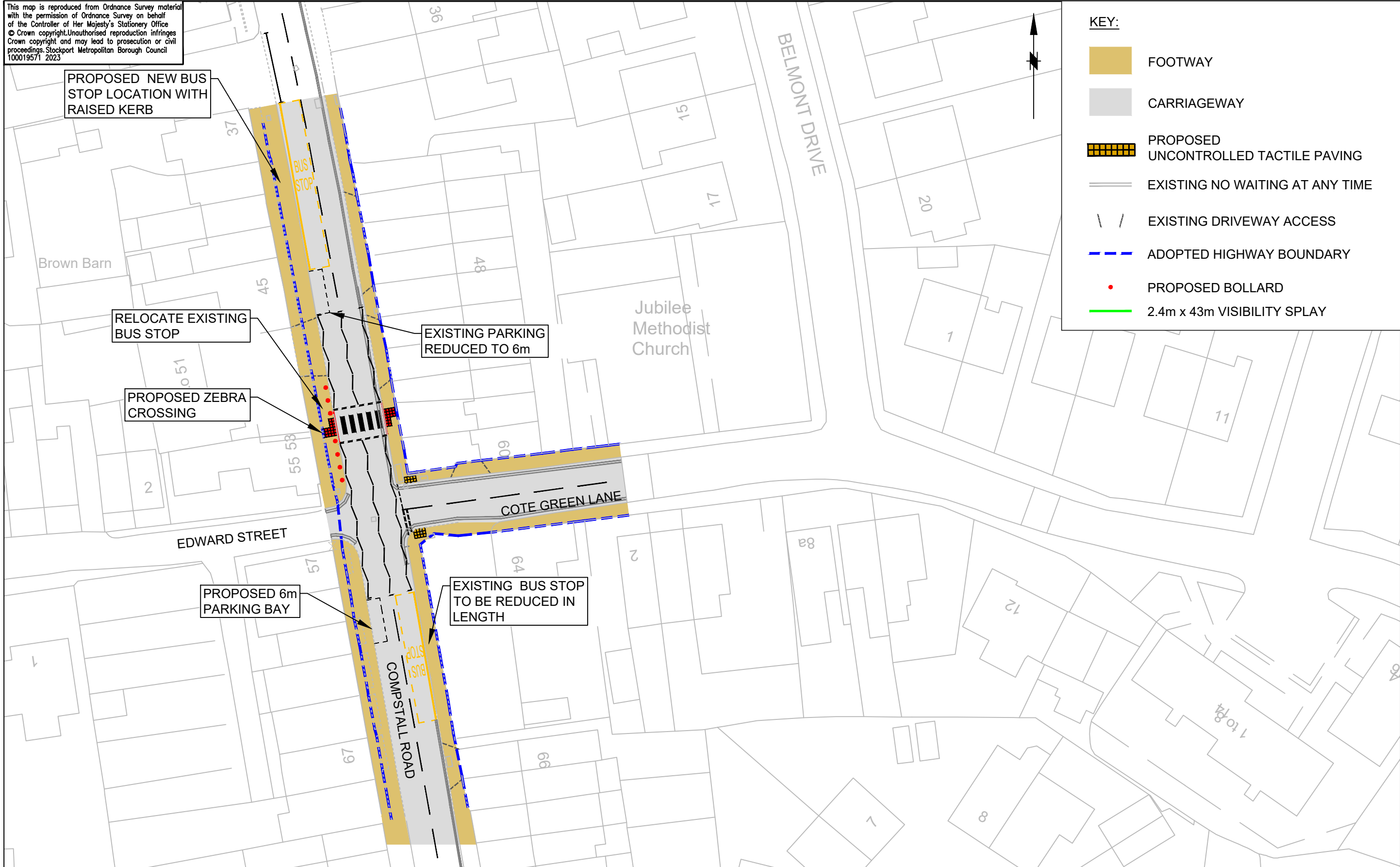


This map is reproduced from Ordnance Survey material with the permission of Ordnance Survey on behalf of the Controller of Her Majesty's Stationery Office © Crown copyright. Unauthorised reproduction infringes Crown copyright and may lead to prosecution or civil proceedings. Stockport Metropolitan Borough Council 100019571 2023



**STOCKPORT**  
METROPOLITAN BOROUGH COUNCIL  
HIGHWAYS AND TRANSPORTATION  
STOFFORD HOUSE  
STOCKPORT SK1 3XE

MARK GLYNN  
DIRECTOR OF PLACE MANAGEMENT

**AMENDMENTS**

DRAWN	CHECKED	DATE	No	AMENDMENT
TOG	CAS	18.05.23	A	VISIBILITY SPLAY SHOWN
TOG	CAS	03.08.23	B	ZIG ZAGS EXTENDED AND BUS STOP REDUCED IN LENGTH
TOG	CAS	25.09.23	C	REDUCE PARKING BAY TO 6m AND RELOCATE BUS STOP FURTHER SOUTH








**JOB TITLE**

**BUS PINCH POINTS**

**DRAWING TITLE**

**COMPSTALL ROAD, ROMILEY  
PROPOSED ZEBRA CROSSING**

**KEY:**

-  FOOTWAY
-  CARRIAGEWAY
-  PROPOSED UNCONTROLLED TACTILE PAVING
-  EXISTING NO WAITING AT ANY TIME
-  EXISTING DRIVEWAY ACCESS
-  ADOPTED HIGHWAY BOUNDARY
-  PROPOSED BOLLARD
-  2.4m x 43m VISIBILITY SPLAY

Drawn TOG	Engineer TOG	Checked CAS	Approved ES
Date 12/10/22	Date 12/10/22	Date 05/10/23	Date 05/10/23
Scale <b>1:500</b>			
Drawing No. F-0700-007-01 Option 2			Revision A