



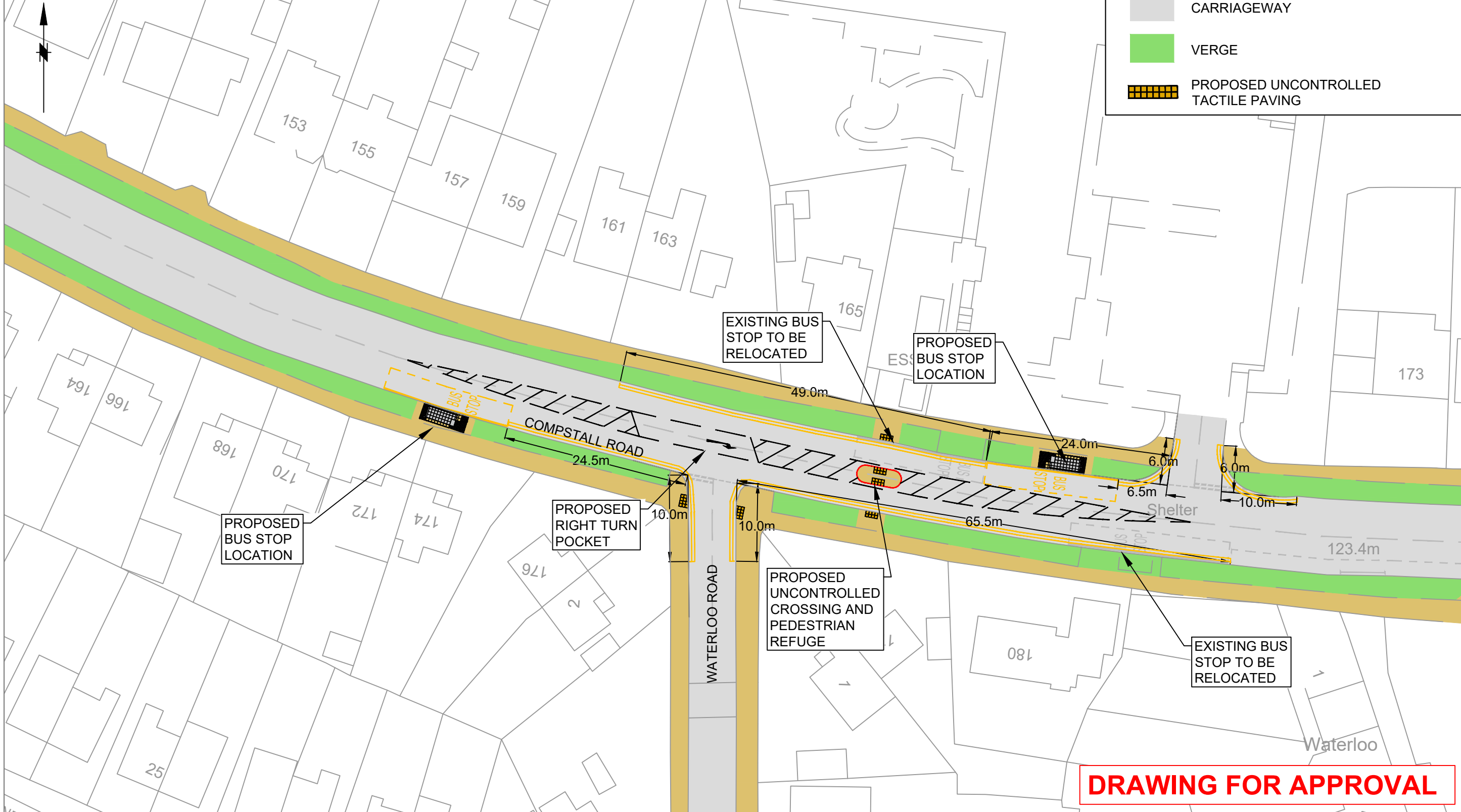



This map is reproduced from Ordnance Survey material with the permission of Ordnance Survey on behalf of the Controller of Her Majesty's Stationery Office © Crown copyright. Unauthorised reproduction infringes Crown copyright and may lead to prosecution or civil proceedings. Stockport Metropolitan Borough Council 100019571 2022

**KEY:**

-  FOOTWAY
-  CARRIAGEWAY
-  VERGE
-  PROPOSED UNCONTROLLED TACTILE PAVING



**DRAWING FOR APPROVAL**



**STOCKPORT**  
METROPOLITAN BOROUGH COUNCIL  
HIGHWAYS AND TRANSPORTATION  
STOPFORD HOUSE  
STOCKPORT SK1 3XE  
TEL

SERVICES TO PLACE

AMENDMENTS				
DRAWN	CHECKED	DATE	No	AMENDMENT
TOG	CAS	17.05.23	A	PROPOSED RIGHT TURN POCKET REMOVED PROPOSED 'NO WAITING AT ANY TIME'

**JOB TITLE**  
BUS PINCH POINTS

**DRAWING TITLE**  
COMPSTALL ROAD / WATERLOO ROAD, ROMILEY  
PROPOSED PEDESTRIAN REFUGE

Drawn	Engineer	Checked	Approved
TOG	TOG	RM	CAS
Date 12/10/22	Date 12/10/22	Date 12/10/22	Date 13/06/23
Scale 1:500			
Drawing No. F-0700-008-01			Revision A