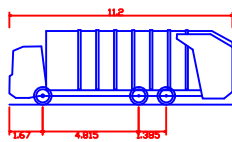
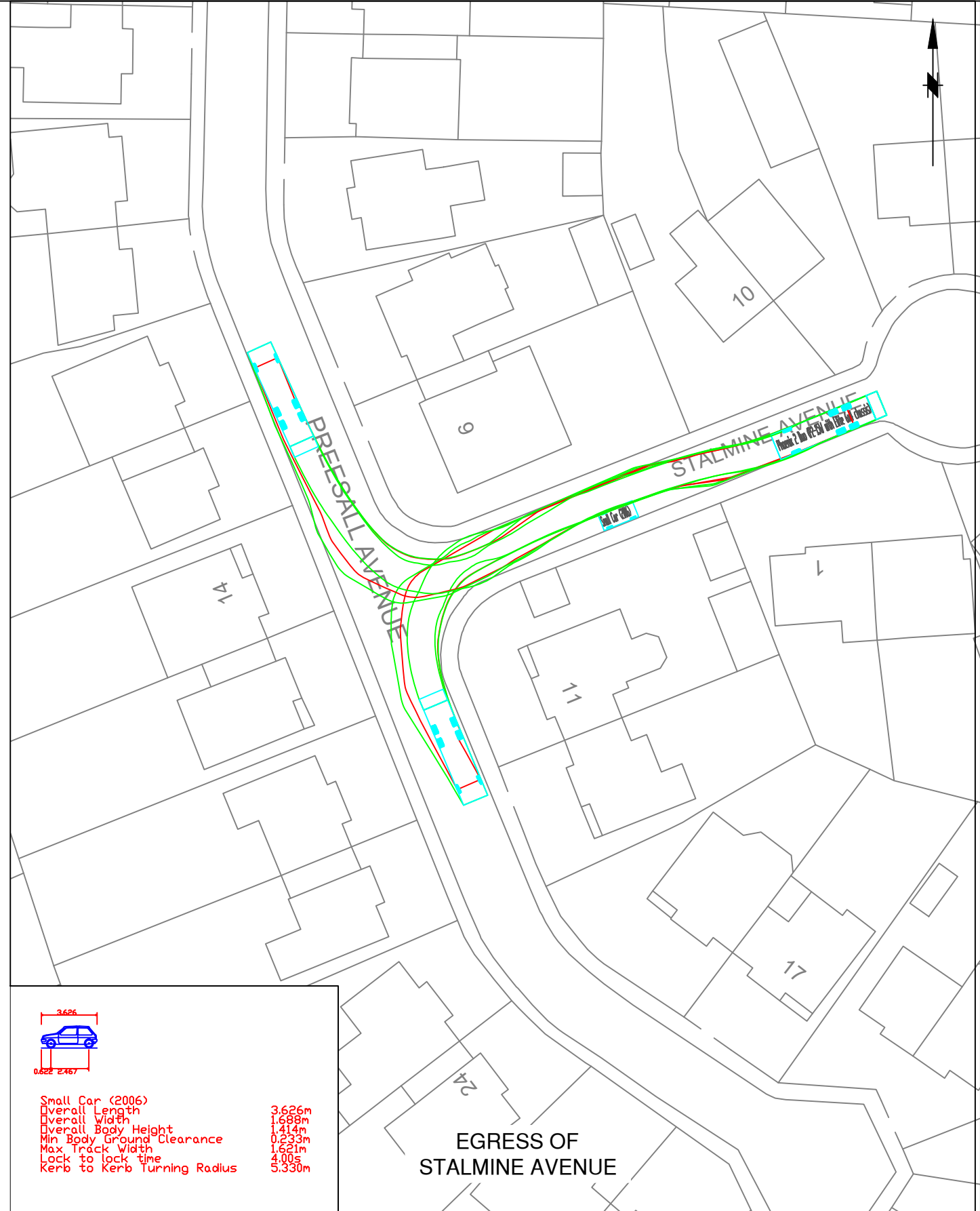
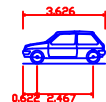


This map is reproduced from Ordnance Survey material with the permission of Ordnance Survey on behalf of the Controller of Her Majesty's Stationery Office © Crown copyright. Unauthorised reproduction infringes Crown copyright and may lead to prosecution or civil proceedings. Stockport Metropolitan Borough Council 100019571 2023



Phoenix 2 Duo (P2-15W with Elite 6x4 chassis)
 Overall Length 11.200m
 Overall Width 2.530m
 Overall Body Height 3.751m
 Min Body Ground Clearance 0.300m
 Track Width 2.500m
 Lock to lock time 4.00s
 Kerb to Kerb Turning Radius 9.500m

ACCESS OF
STALMINE AVENUE



Small Car (2006)
 Overall Length 3.626m
 Overall Width 1.688m
 Overall Body Height 1.414m
 Min Body Ground Clearance 0.233m
 Max Track Width 1.621m
 Lock to lock time 4.00s
 Kerb to Kerb Turning Radius 5.330m

EGRESS OF
STALMINE AVENUE



STOCKPORT
 METROPOLITAN BOROUGH COUNCIL
 HIGHWAYS AND TRANSPORTATION
 STOPFORD HOUSE
 STOCKPORT SK1 3XE
 Tel : 0161 474

MARK GLYNN
 DIRECTOR OF PLACE MANAGEMENT

AMENDMENTS

DRAWN	CHECKED	DATE	No	AMENDMENT

JOB TITLE

PREESALL AVE/STALMINE AVE, HEALD GREEN

DRAWING TITLE

SWEPT PATH

Drawn	Engineer	Checked	Approved
RPO	NR	NR	EPS
Date 24/03/23	Date 24/03/23	Date 24/03/23	Date 24/03/23
Scale 1:500			
Drawing No. NM8-5218-02			Revision