

This map is reproduced from Ordnance Survey material with the permission of Ordnance Survey on behalf of the Controller of Her Majesty's Stationery Office © Crown copyright. Unauthorised reproduction infringes Crown copyright and may lead to prosecution or civil proceedings. Stockport Metropolitan Borough Council 100019571 2022





BLenheim ROAD/MARLBOROUGH AVENUE - NORTHERN JUNCTION.

MARLBOROUGH AVENUE - NORTH EAST SECTION

MARLBOROUGH AVENUE - EAST SECTION

BLenheim ROAD/MARLBOROUGH AVENUE - SOUTHERN JUNCTION.

KEY:

-  PROPOSED NO WAITING AT ANY TIME (DOUBLE YELLOW LINES).
-  EXISTING NO WAITING NO WAITING MON-FRID 8.30AM TO 4.30PM TO BE AMENDED.
-  EXISTING NO WAITING AT ANY TIME (DOUBLE YELLOW LINES) TO REMAIN.
-  EXISTING NO WAITING NO WAITING MON-FRID 8.30AM TO 4.30PM TO REMAIN.



STOCKPORT
METROPOLITAN BOROUGH COUNCIL

HIGHWAYS AND TRANSPORTATION
STOPFORD HOUSE
STOCKPORT SK1 3UR
Email: Ramilliesparking@stockport.gov.uk

MARK GLYNN
DIRECTOR OF PLACE MANAGEMENT

JOB TITLE
Ramillies Estate

DRAWN SA	ENGINEER CAS	CHECKED CAS	APPROVED AM
DATE 09/01/23	DATE 09/01/23	DATE 09/01/23	DATE 09/01/23
SCALE 1:1250			
DRAWING NUMBER 08			Revision A
DRAWING TITLE Proposed Traffic Regulation Order			