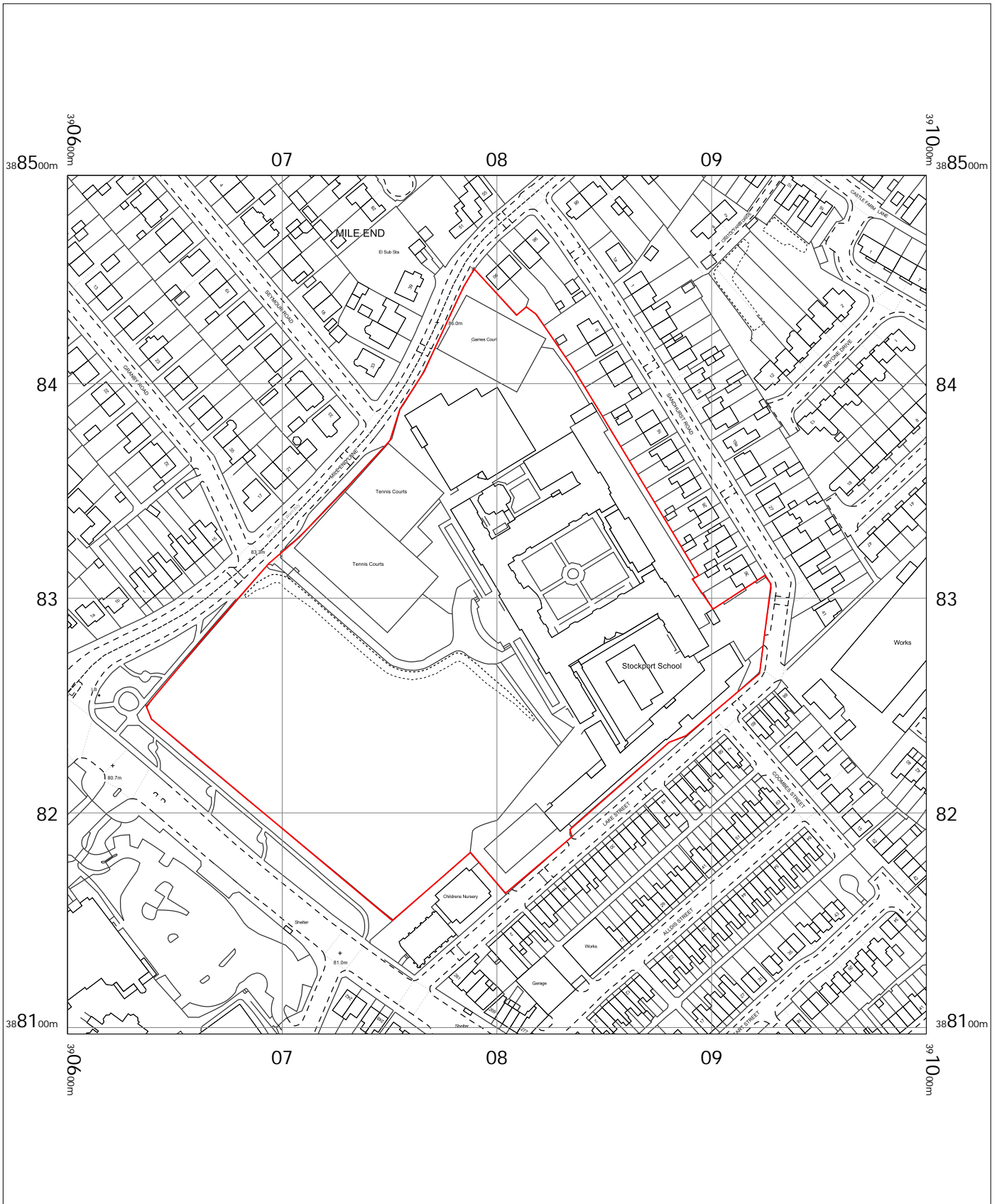


Mile End Lane, SK2 6BW

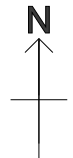


Stockport School
Mile End Lane,
Great Moor,
Stockport,
SK2 6BW

OS MasterMap 1250/2500/10000 scale
Wednesday, November 16, 2022, ID: MPMBW-01072293
www.blackwellmapping.co.uk

1:2500 scale print at A4, Centre: 390800 E, 388297 N

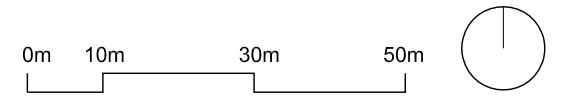
©Crown Copyright Ordnance Survey. Licence no. 100041041



BLACKWELL'S
MAPPING SERVICES
PERSONAL & PROFESSIONAL MAPPING
www.blackwellmapping.co.uk

TEL: 0800 151 2612
maps@blackwell.co.uk

▷ Fire Escape Doors from Sports Hall



Dwg. Purpose Planning	Project		Client		Dwg. No.	Rev.
	Stockport School		Stockport School		205-093-0001	
Dwg. Title		Scale		Date		
Site Plan		1:1000 @ A3		November 2022		
No.	Revision / Issue	Date	Drawn by	Checked		
			JLR	DKW		



Main Entrance



Internal 2 ->