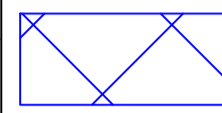



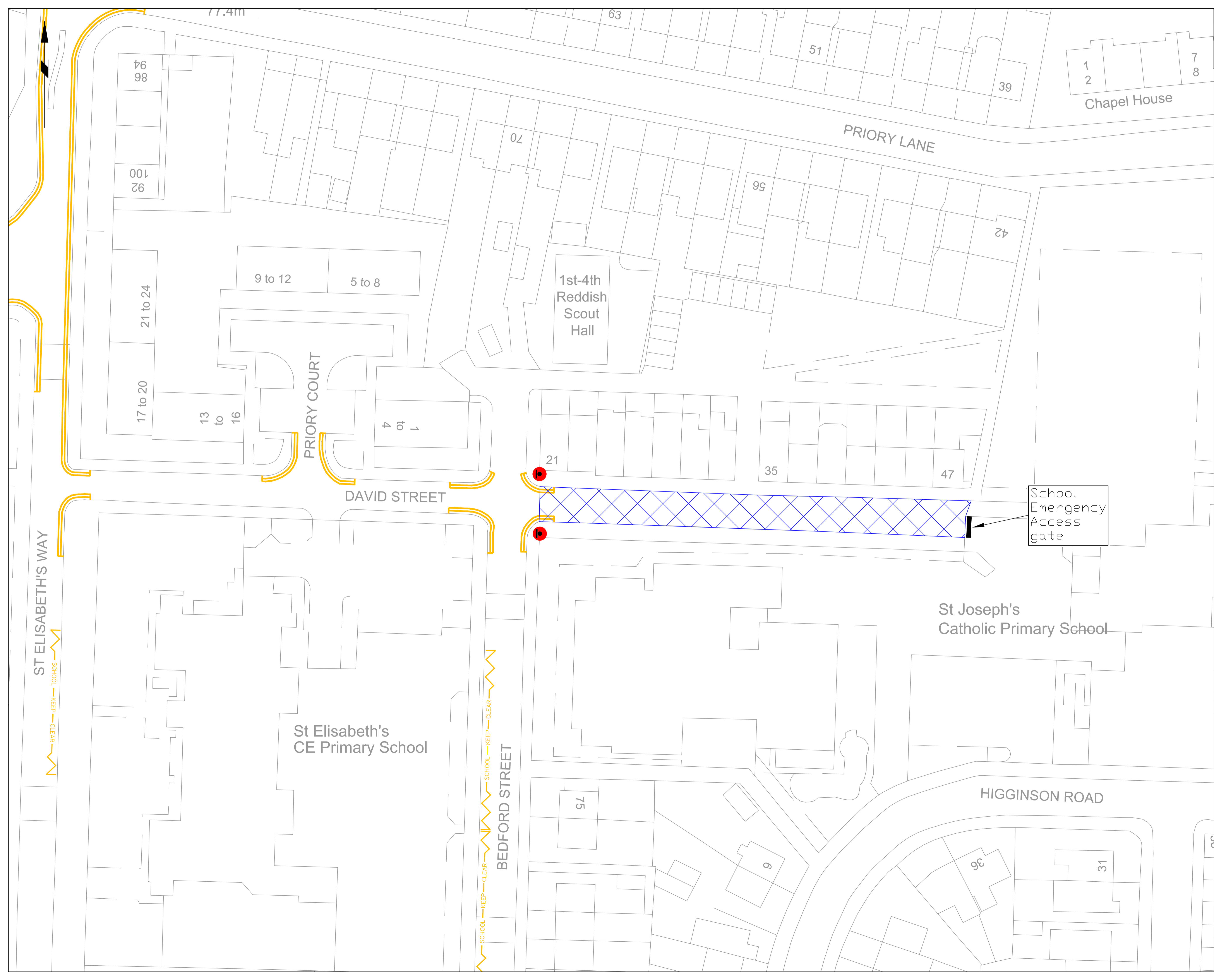



This map is reproduced from Ordnance Survey material with the permission of Ordnance Survey on behalf of the Controller of Her Majesty's Stationery Office © Crown copyright. Unauthorised reproduction infringes Crown copyright and may lead to prosecution or civil proceedings. Stockport Metropolitan Borough Council 100019571 2019

**KEY:**

-  PROPOSED PERMIT PARKING ZONE (At all times)
-  PROPOSED PERMIT ZONE ENTRY SIGN
-  EXISTING DOUBLE YELLOW LINES
-  EXISTING SCHOOL KEEP CLEAR (No stopping, Mon-Fri, 8am-5pm)



Rev.	Drawn	Checked	Date	Revision Details
AMENDMENTS				



Job Title  
**DAVID STREET, REDDISH, STOCKPORT.**

Drawing Title  
**PROPOSED 'PAST THIS POINT' RESIDENTS' PERMIT PARKING.**

Drawn	Engineer	Checked	Approved
NN	NN	NR	ES
Date	Date	Date	Date
01/23	01/23	01/23	01/23
Size	Scale		
A1	NTS		
Drawing No.	Revision No.		Revision
NM27-DAVID_ST-02			-