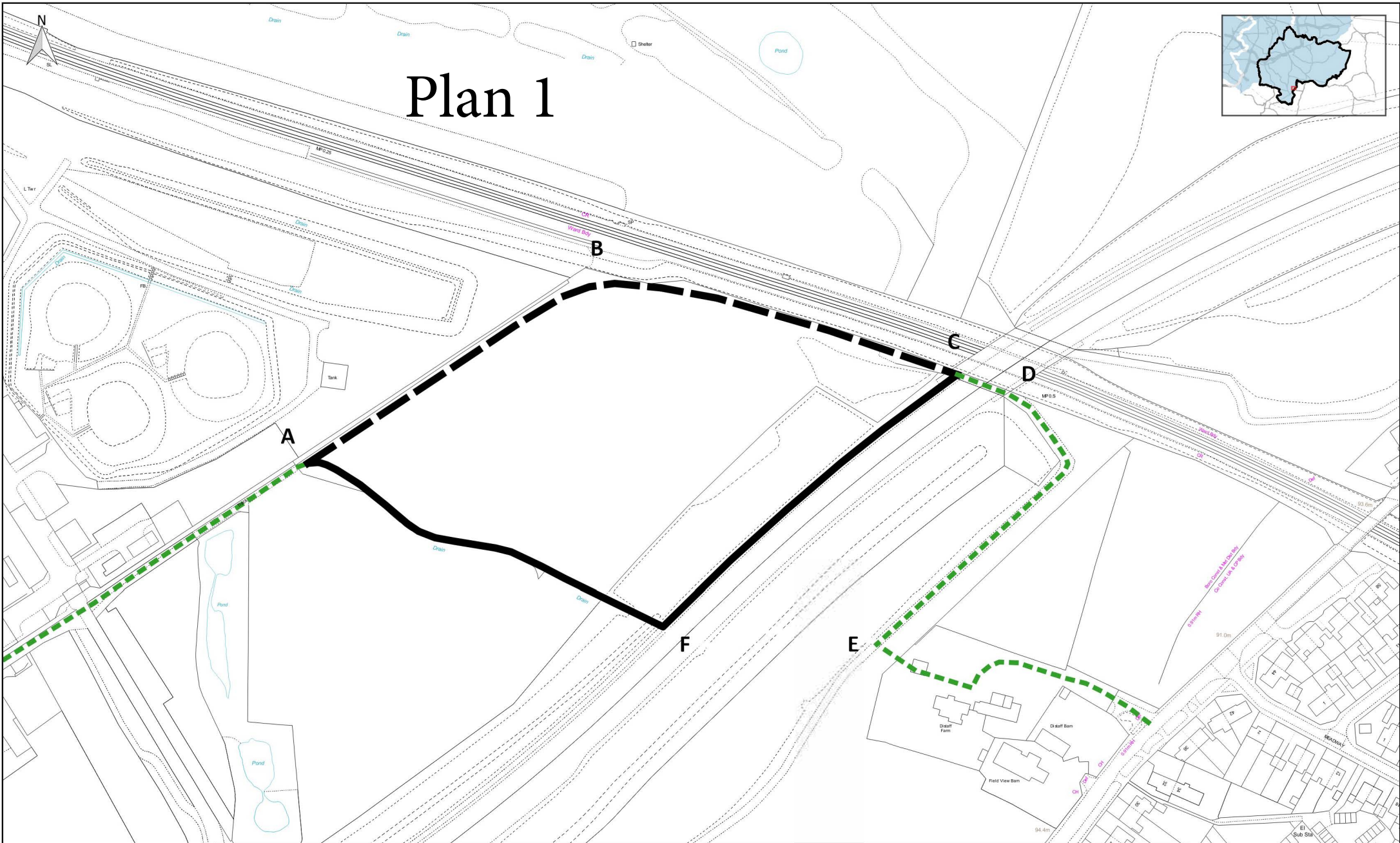
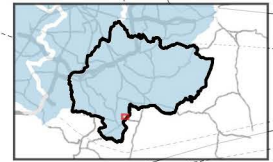





Plan 1



Diversion of part of public footpath
19 Hazel Grove and Bramhall

- Legend**
-  Public Footpath - Diversion Route
 -  Public Footpath to be diverted
 -  Existing Public Footpath



STOCKPORT
METROPOLITAN BOROUGH COUNCIL

Task Ref: Scale: 1:2,500 Date: 07/11/2019

© Crown copyright and database rights 2015 Ordnance Survey 100019571