

Location Plan Scale 1:1250



Family parking only

ROOKWOOD HILL

Somersby Court

Existing Site Layout
scale 1:500
Daisybank Nursery

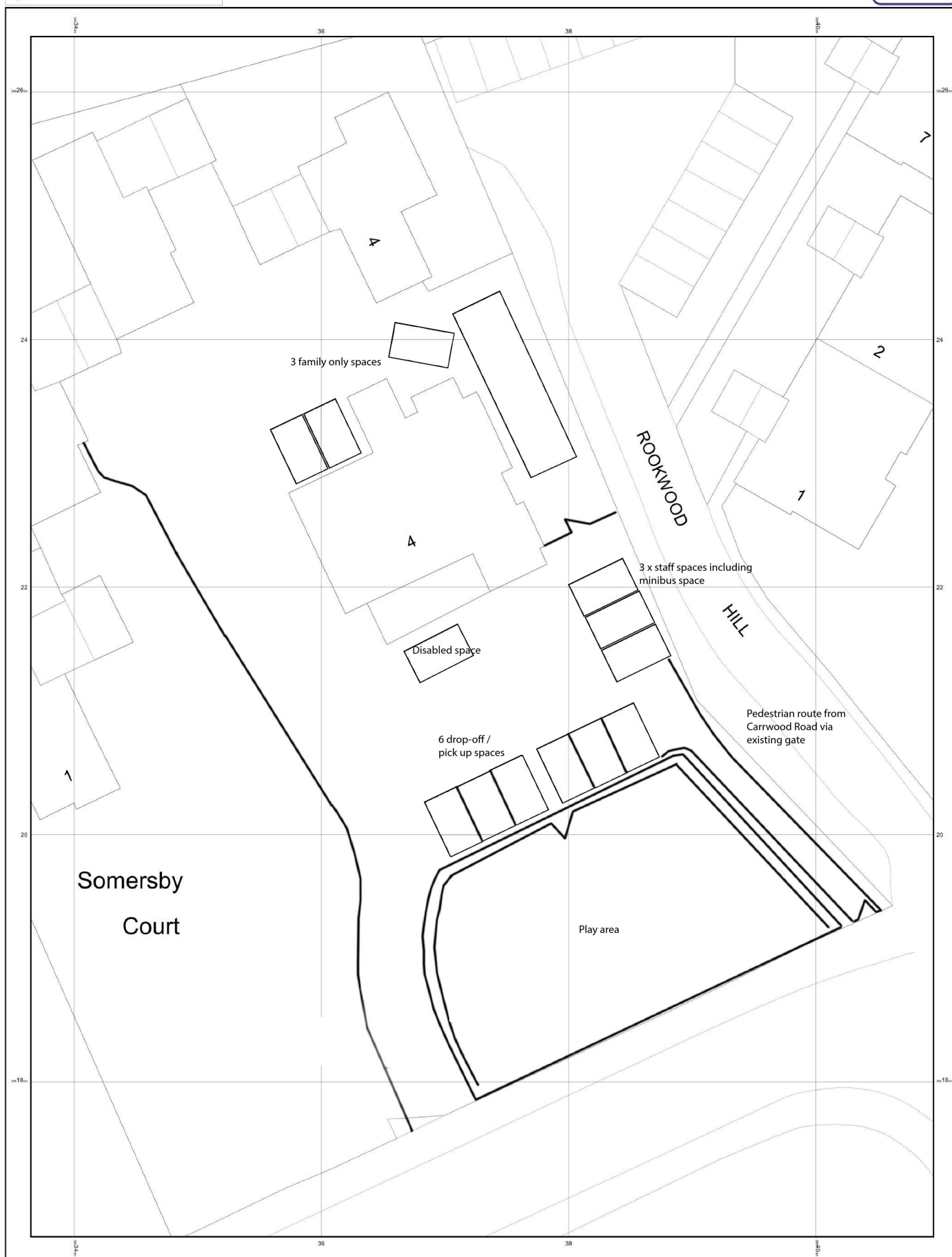
Parking spaces

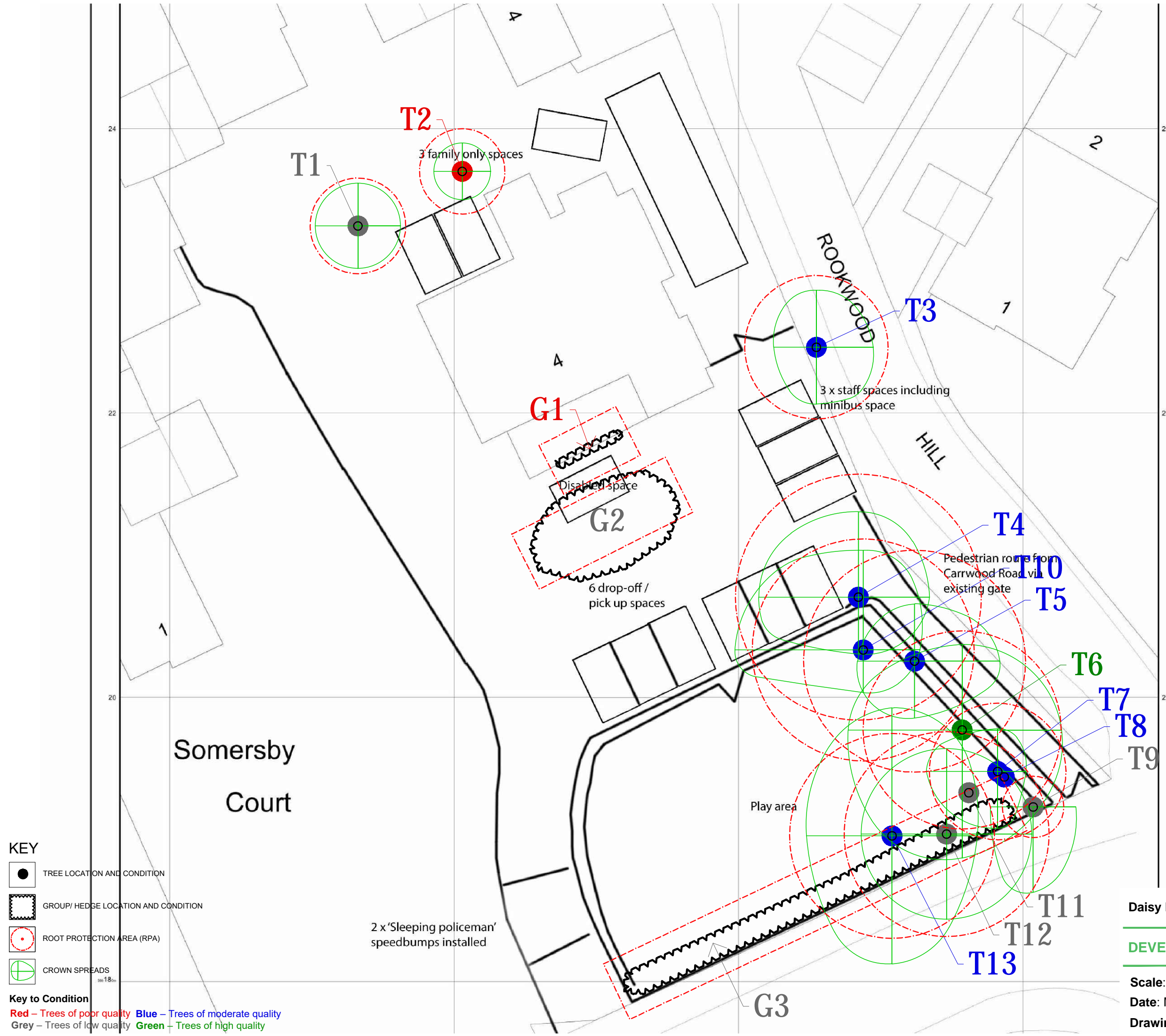
Minibus space

Picket fence

Approx 4000mm

68.6m
+





KEY

- TREE LOCATION AND CONDITION
- GROUP/ HEDGE LOCATION AND CONDITION
- ROOT PROTECTION AREA (RPA)
- CROWN SPREADS

Key to Condition
Red – Trees of poor quality Blue – Trees of moderate quality
Grey – Trees of low quality Green – Trees of high quality






Daisy Bank Nursery, Carrwood

DEVELOPMENT LAYOUT PLAN

Scale: $\frac{1}{500}$ @A3
Date: March 2022
Drawing: MY943/DBN/01 REV -

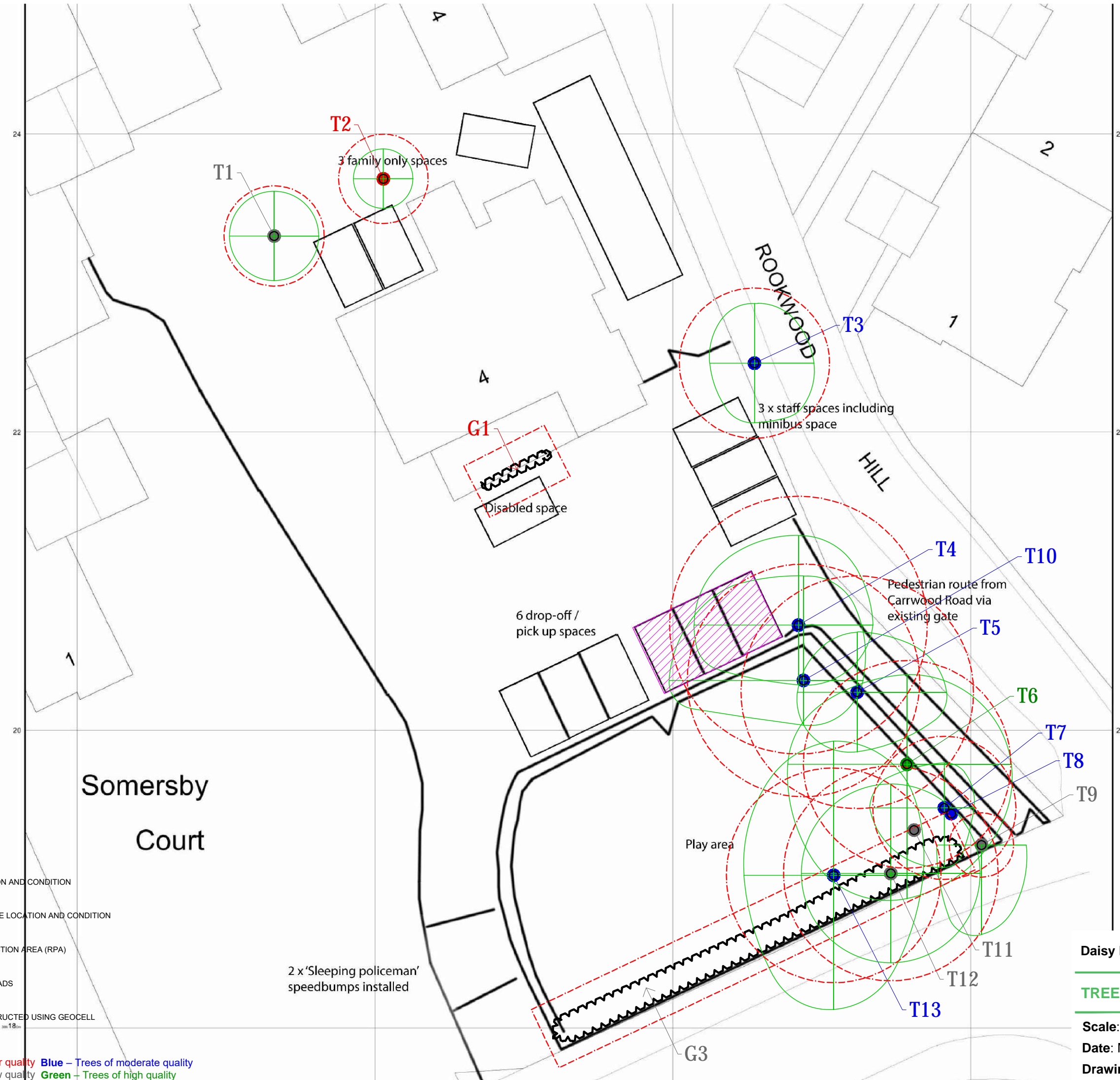


KEY

-  TREE LOCATION AND CONDITION
-  GROUP/ HEDGE LOCATION AND CONDITION
-  ROOT PROTECTION AREA (RPA)
-  CROWN SPREADS
-  TO BE CONSTRUCTED USING GEOCELL

Key to Condition

Red – Trees of poor quality Blue – Trees of moderate quality
 Grey – Trees of low quality Green – Trees of high quality



Daisy Bank Nursery, Carrwood

TREE PROTECTION PLAN

Scale: 1/250 @A3

Date: March 2022

Drawing: MY945/DBN/02 REV -

