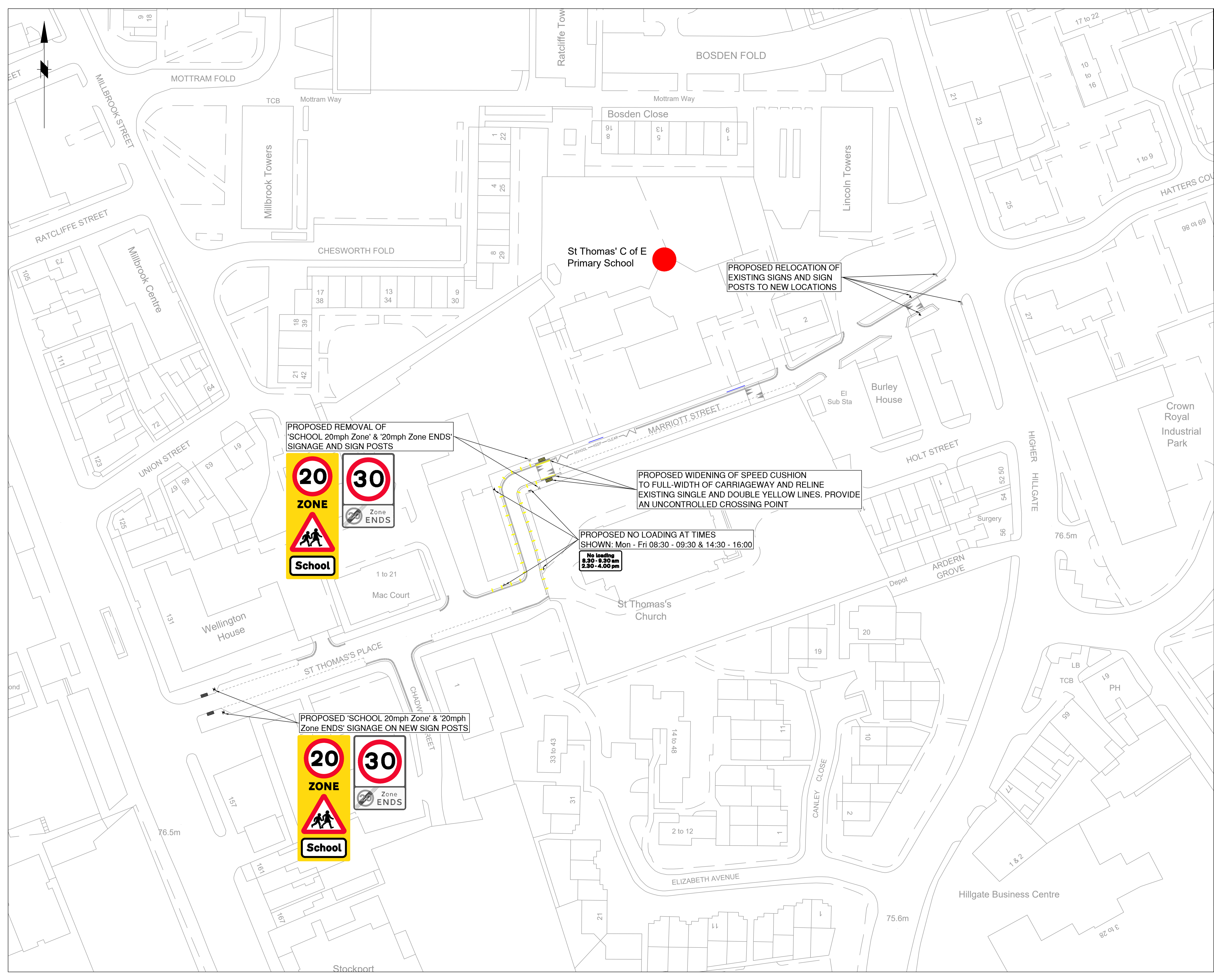


This map is reproduced from Ordnance Survey material with the permission of Ordnance Survey on behalf of the Controller of Her Majesty's Stationery Office © Crown copyright. Unauthorised reproduction infringes Crown copyright and may lead to prosecution of civil proceedings. Stockport Metropolitan Borough Council 100019571 2019

- KEY:**
- PROPOSED:**
- UNCONTROLLED TACTILE PAVING
 - CARRIAGEWAY
 - SIGN & SIGN POST
 - SIGN
- EXISTING:**
- UNCONTROLLED TACTILE PAVING
 - ROAD MARKINGS
 - SIGN & SIGN POST
 - GUARDRAIL



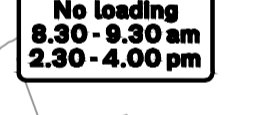
PROPOSED REMOVAL OF 'SCHOOL 20mph Zone' & '20mph Zone ENDS' SIGNAGE AND SIGN POSTS



PROPOSED RELOCATION OF EXISTING SIGNS AND SIGN POSTS TO NEW LOCATIONS

PROPOSED WIDENING OF SPEED CUSHION TO FULL-WIDTH OF CARRIAGEWAY AND RELINE EXISTING SINGLE AND DOUBLE YELLOW LINES. PROVIDE AN UNCONTROLLED CROSSING POINT


PROPOSED NO LOADING AT TIMES SHOWN: Mon - Fri 08:30 - 09:30 & 14:30 - 16:00



PROPOSED 'SCHOOL 20mph Zone' & '20mph Zone ENDS' SIGNAGE ON NEW SIGN POSTS



Rev.	Drawn	Checked	Date	Revision Details
AMENDMENTS				



Job Title
ROAD SAFETY AROUND SCHOOLS

Drawing Title
ST THOMAS C OF E PRIMARY SCHOOL

Drawn	Engineer	Checked	Approved
AD	AD	CAS	AM
Date	Date	Date	Date
11/21	11/21	11/21	
Size	Scale		
A1	1:500		

Drawing No. F/0305/27/ST/001 Revision A