




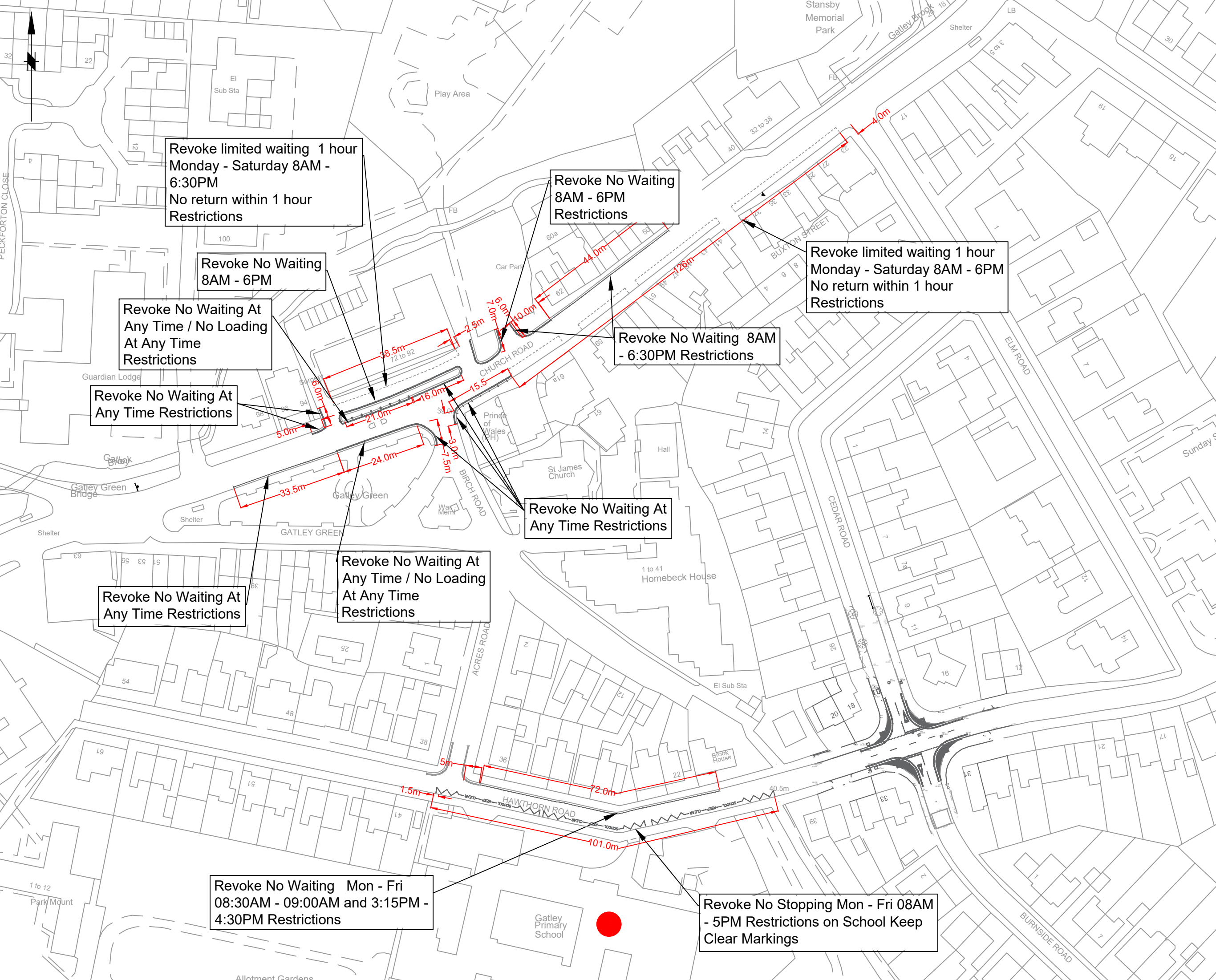


This map is reproduced from Ordnance Survey material with the permission of Ordnance Survey on behalf of the Controller of Her Majesty's Stationery Office © Crown copyright. Unauthorised reproduction infringes Crown copyright and may lead to prosecution or civil proceedings. Stockport Metropolitan Borough Council 100019571 2020

- KEY:**
-  EXISTING DOUBLE YELLOW LINES
 -  EXISTING SINGLE YELLOW LINES
 -  EXISTING LIMITED WAITING PARKING BAY
 -  EXISTING SIGN POST
 -  GATLEY PRIMARY SCHOOL



Rev	Drawn	Checked	Date	Revision Details
X	XX	XX	XX.XX.XX	XX



Job Title

GATLEY PRIMARY SCHOOL REVOCATION PLAN

Drawing Title

Drawn	Engineer	Checked	Approved
AK	CAS	CAS	ES
Date	Date	Date	Date
10/06/22	10/06/22	10/06/22	10/06/22
Size	Scale		
A3	1:1000		
Drawing No.	F/0305/48/GP/003		Revision