











This map is reproduced from Ordnance Survey material with the permission of Ordnance Survey on behalf of the Controller of Her Majesty's Stationery Office © Crown copyright. Unauthorised reproduction infringes Crown copyright and may lead to prosecution or civil proceedings. Stockport Metropolitan Borough Council 100019571 2020

- KEY:**
- PROPOSED:**
-  UNCONTROLLED TACTILE PAVING
 -  FOOTWAY
 -  SIGN
 -  SIGN & SIGN POST
 -  PENCIL BOLLARD
 -  DROPPED KERB
 -  ROAD MARKINGS
- EXISTING:**
-  ROAD MARKINGS
 -  GUARDRAIL

Pencil Bollard



Rev.	Drawn	Checked	Date	Revision Details
AMENDMENTS				

 **STOCKPORT**
METROPOLITAN BOROUGH COUNCIL
HIGHWAYS AND TRANSPORTATION
STAFFORD HOUSE
STOCKPORT SK1 3SE
TEL: 0161 474

CAROLINE SIMPSON
CORPORATE DIRECTOR
Job Title

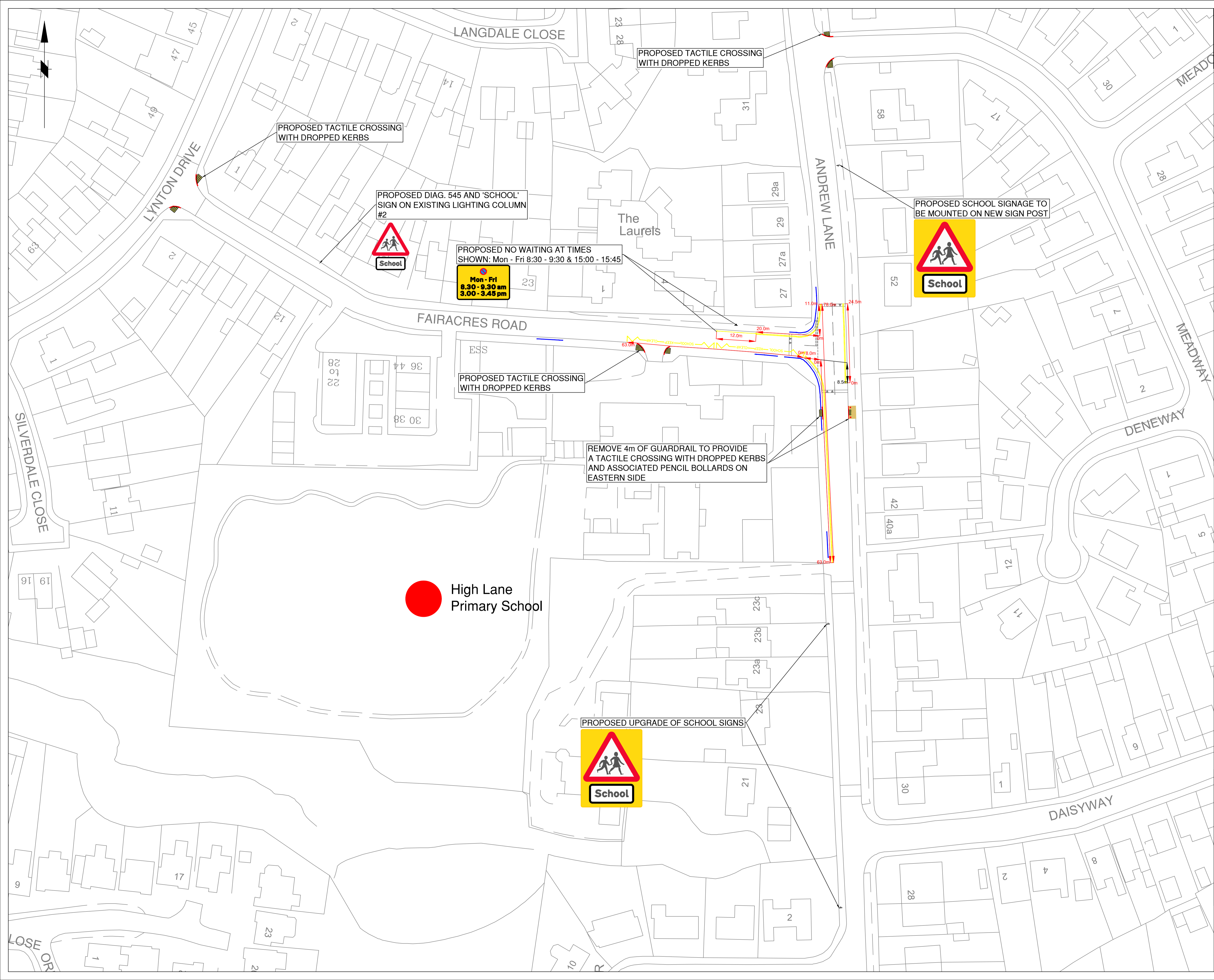
ROAD SAFETY AROUND SCHOOLS

Drawing Title

HIGH LANE PRIMARY SCHOOL TRO PLAN

Drawn	Engineer	Checked	Approved
AD	AD	CAS	AM
Date	Date	Date	Date
11/21	11/21	06/22	06/22
Size	Scale		
A1	1:500		

Drawing No. 0305/54/HL/002 Revision B

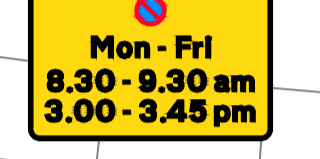


PROPOSED TACTILE CROSSING WITH DROPPED KERBS

PROPOSED TACTILE CROSSING WITH DROPPED KERBS

PROPOSED DIAG. 545 AND 'SCHOOL' SIGN ON EXISTING LIGHTING COLUMN #2

PROPOSED NO WAITING AT TIMES
SHOWN: Mon - Fri 8:30 - 9:30 & 15:00 - 15:45



PROPOSED TACTILE CROSSING WITH DROPPED KERBS

REMOVE 4m OF GUARDRAIL TO PROVIDE A TACTILE CROSSING WITH DROPPED KERBS AND ASSOCIATED PENCIL BOLLARDS ON EASTERN SIDE

PROPOSED UPGRADE OF SCHOOL SIGNS



PROPOSED SCHOOL SIGNAGE TO BE MOUNTED ON NEW SIGN POST

