

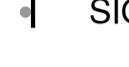
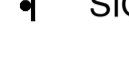



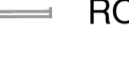




This map is reproduced from Ordnance Survey material with the permission of Ordnance Survey on behalf of the Controller of Her Majesty's Stationery Office © Crown copyright. Unauthorised reproduction infringes Crown copyright and may lead to prosecution or civil proceedings. Stockport Metropolitan Borough Council 100019571 2020

- KEY:**
- PROPOSED:**
    -  UNCONTROLLED TACTILE PAVING
    -  FOOTWAY
    -  SIGN
    -  SIGN & SIGN POST
    -  PENCIL BOLLARD
    -  DROPPED KERB
    -  ROAD MARKINGS
  - EXISTING:**
    -  ROAD MARKINGS
    -  GUARDRAIL



Rev.	Drawn	Checked	Date	Revision Details
AMENDMENTS				



**STOCKPORT**  
METROPOLITAN BOROUGH COUNCIL  
HIGHWAYS AND TRANSPORTATION  
STAFFORD HOUSE  
STOCKPORT SK1 3SE  
TEL 0161 474

CAROLINE SIMPSON  
CORPORATE DIRECTOR  
Job Title

**ROAD SAFETY AROUND SCHOOLS**

**HIGH LANE PRIMARY SCHOOL TRO PLAN**

Drawn	Engineer	Checked	Approved
AD	AD	CAS	AM
Date	Date	Date	Date
11/21	11/21	11/21	11/21
Size	Scale		
A1	1:500		
Drawing No. 0305/54/HL/002			Revision A

