

This map is reproduced from Ordnance Survey material with the permission of Ordnance Survey on behalf of the Controller of Her Majesty's Stationery Office © Crown copyright. Unauthorised reproduction infringes Crown copyright and may lead to prosecution of civil proceedings. Stockport Metropolitan Borough Council 100019571 2017

CARRWOOD ROAD

CARRWOOD AVENUE

**'No Waiting At Any Time'
(Double Yellow Lines)**

KEY:


 Existing Restrictions
'No Waiting At Any Time'

 Proposed Restrictions
'No Waiting At Any Time'

Note:
All road markings to be installed in accordance with noted diagram numbers within 'The Traffic Signs Regulations and General Directions 2016' (TSRGD)

Z	ALB	MDJ	08.11.19	As Built
Rev.	Drawn	Checked	Date	Revision Details

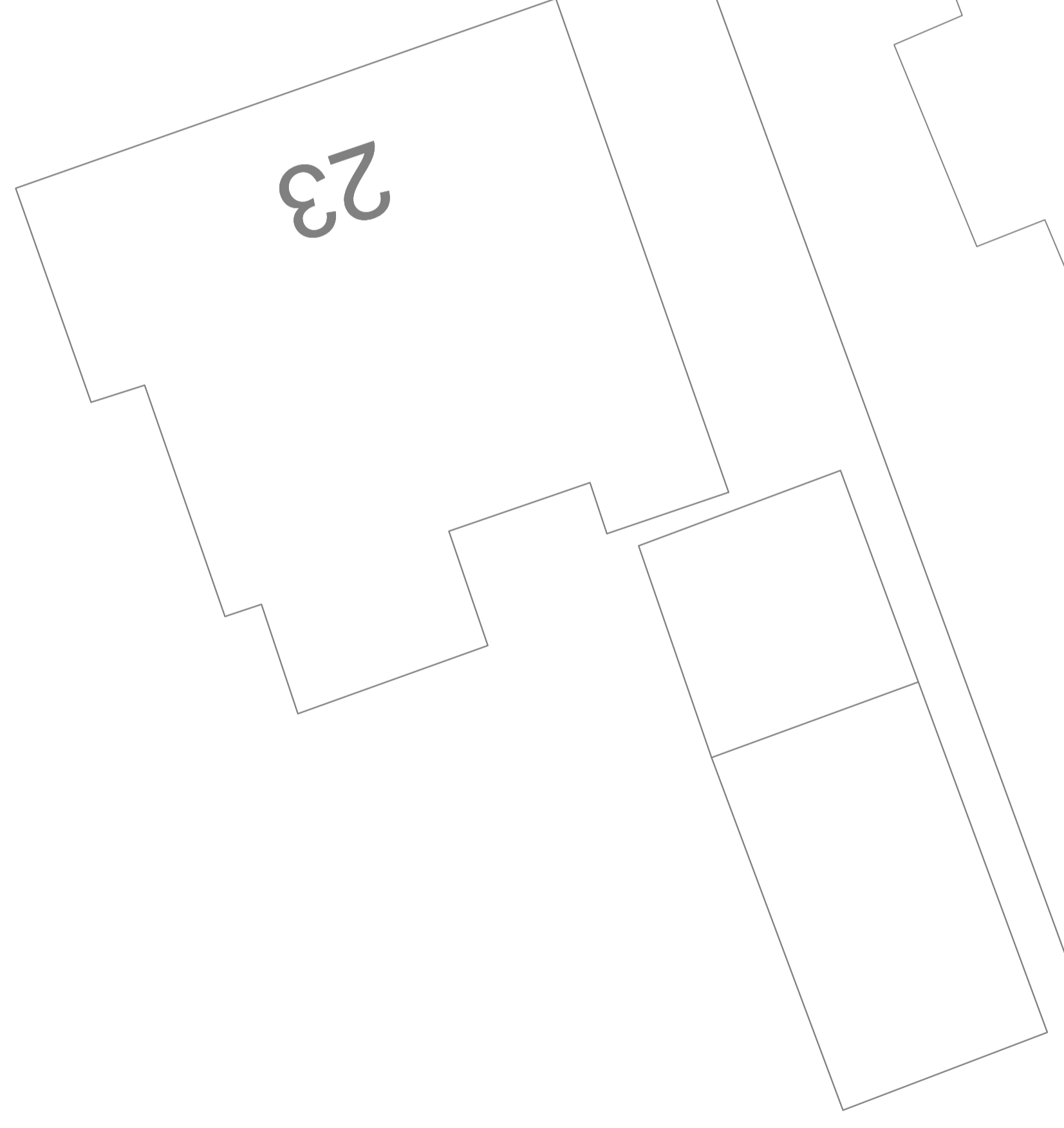
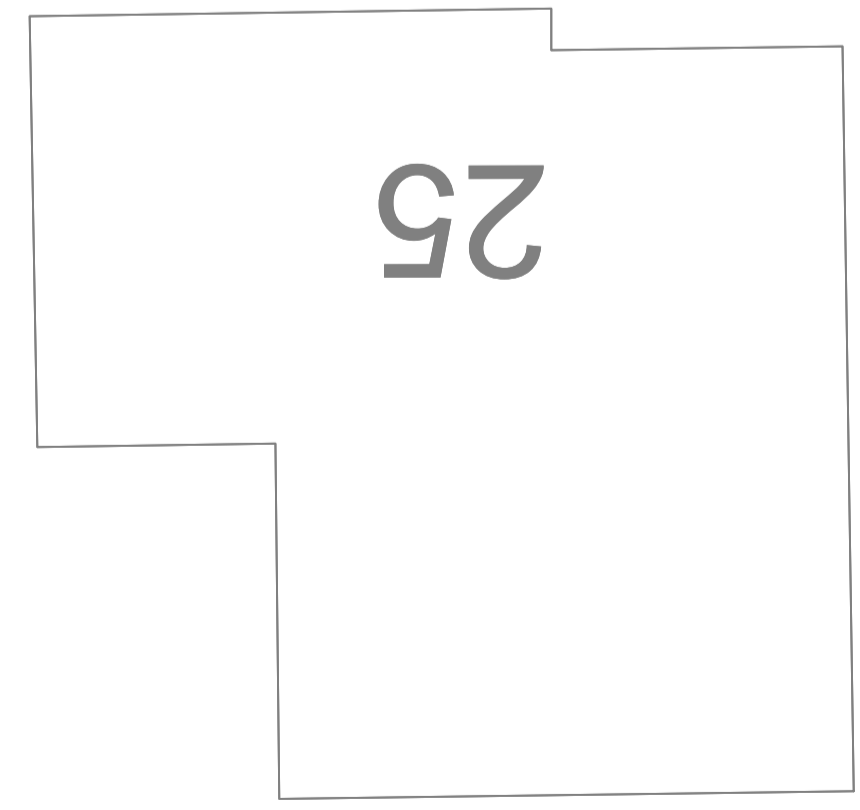
AMENDMENTS



Job Title
Carrwood Avenue, Bramhall

Drawing Title
**Proposed Traffic Regulation Order
'No Waiting At Any Time'
(No Dimensions)**

Drawn	Engineer	Checked	Approved
KS	KS	NR	ES
Date	Date	Date	Date
01/03/22	01/03/22		
Size	Scale		
A1	1:100		
Drawing No.	Revision No.		Revision
NM8/5126/02			A



STW2
71.060

71.752

72.130

72.115

71.965

CARRWOOD ROAD

CARRWOOD AVENUE

23

25

71.053

70.870

70.931

70.836

70.852

70.687

70.867

70.896

70.819

70.864

70.828

70.891

70.751

70.430

70.819

70.864

70.828

70.891

70.751

69.867

69.873

69.500

69.500

69.500

69.500

69.500

69.500

69.500

69.500

69.500

69.500

69.500

69.500

69.500

69.500

69.500

69.500

69.500

