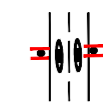
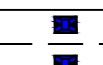


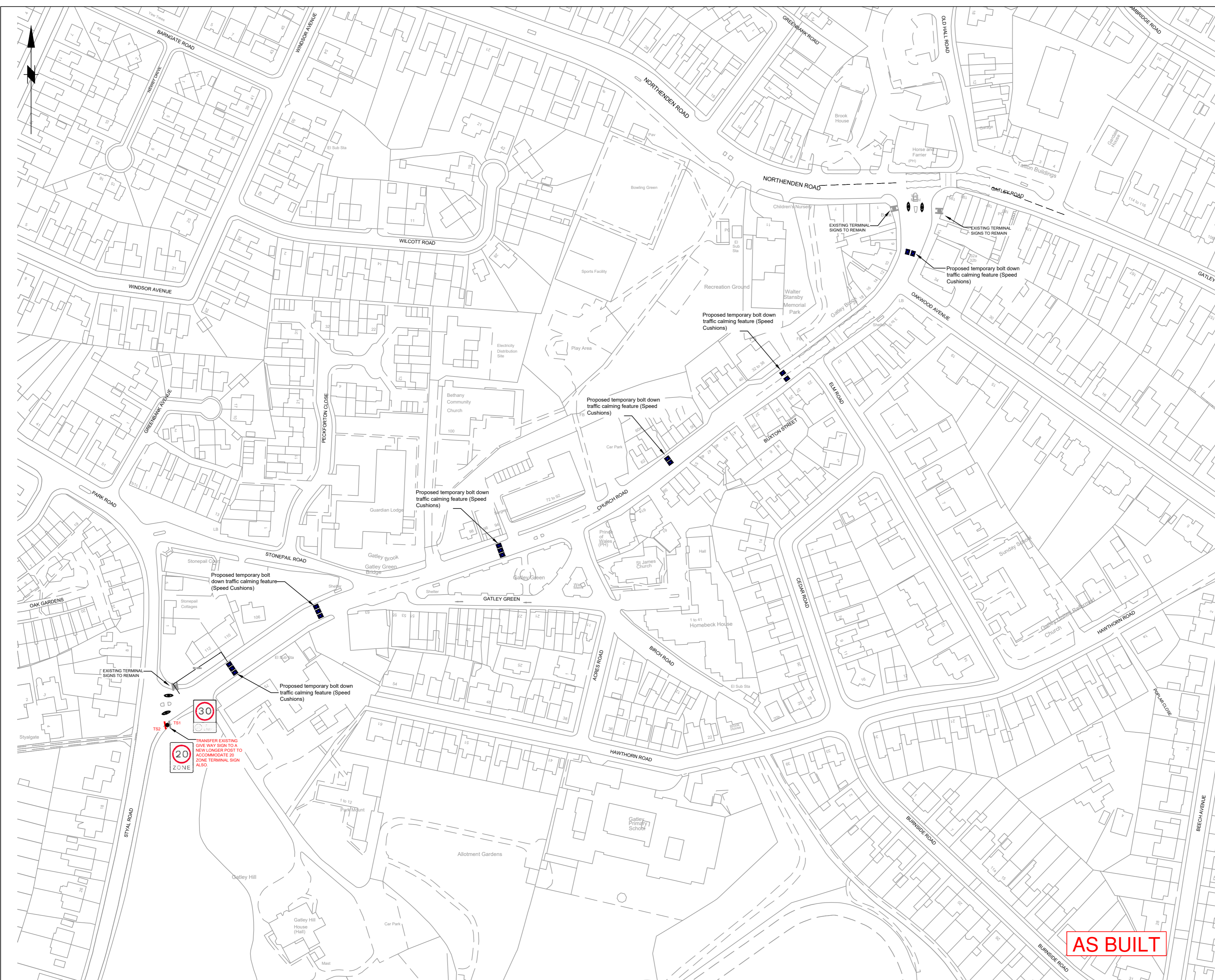


This map is reproduced from Ordnance Survey material with the permission of Ordnance Survey on behalf of the Controller of Her Majesty's Stationery Office. © Crown copyright. Unauthorised reproduction infringes Crown copyright and may lead to prosecution or civil proceedings. Stockport Metropolitan Borough Council 100019571 2020

KEY

-  Gateway Entrance with 20mph / 30mph roundels on the carriageway
-  Bolt down speed cushions
-  Entrance to 20mph Zone
Diag 674
-  End of 20mph Zone
Diag 675A



TRANSFER EXISTING ONE WAY SIGN TO A NEW LONGER POST TO ACCOMMODATE 20 ZONE TERMINAL SIGN ALSO

AS BUILT

Z	CP	AV	01/2021	AS BUILT
Rev.	Drawn	Checked	Date	Revision Details

AMENDMENTS

STOCKPORT
METROPOLITAN BOROUGH COUNCIL
HIGHWAYS AND TRANSPORTATION
STOCKPORT SK1 3TT
Tel: 0161 474

CAROLINE SIMPSON
CORPORATE DIRECTOR

Job Title
SAFER STREETS SAVE LIVES

Drawing Title
GATLEY 20MPH ZONE AS-BUILT

Drawn	Engineer	Checked	Approved
GPL	SL	NDW	JB
Date	Date	Date	Date
03/07/20	03/07/20	10/07/20	10/07/20
Size	Scale		
A2	1:1250@A2		
Drawing No.	Revision No.		
7000/7002A/GATLEY/01	Z		