





This map is reproduced from Ordnance Survey material with the permission of Ordnance Survey on behalf of the Controller of Her Majesty's Stationery Office © Crown copyright. Unauthorised reproduction infringes Crown copyright and may lead to prosecution or civil proceedings. Stockport Metropolitan Borough Council 100019571 2022

- KEY:**
-  Existing Restrictions To Remain 'No Waiting At Any Time'
  -  Existing Restrictions To Remain 'No Waiting Mon - Fri 8:00am-9:30am and 4:00pm-6:00pm'
  -  Proposed Restrictions 'No Waiting At Any Time'

**Note:**  
All road markings to be installed in accordance with noted diagram numbers within 'The Traffic Signs Regulations and General Directions 2016' (TSRGD)

Rev.	Drawn	Checked	Date	As Built	Revision Details
Z	ALB	MDJ	08.11.19	As Built	

AMENDMENTS



**LADYBRIDGE ROAD, CHEADLE HULME**

Drawing Title  
**Proposed Traffic Regulation Order 'No Waiting At Any Time'**

Drawn	Engineer	Checked	Approved
KS	KS	NR	ES
Date	Date	Date	Date
01/03/22	01/03/22	07/03/22	07/03/22
Size	Scale		
A1	1:200		
Drawing No.	Revision		
NM8/5186/01	B		

