







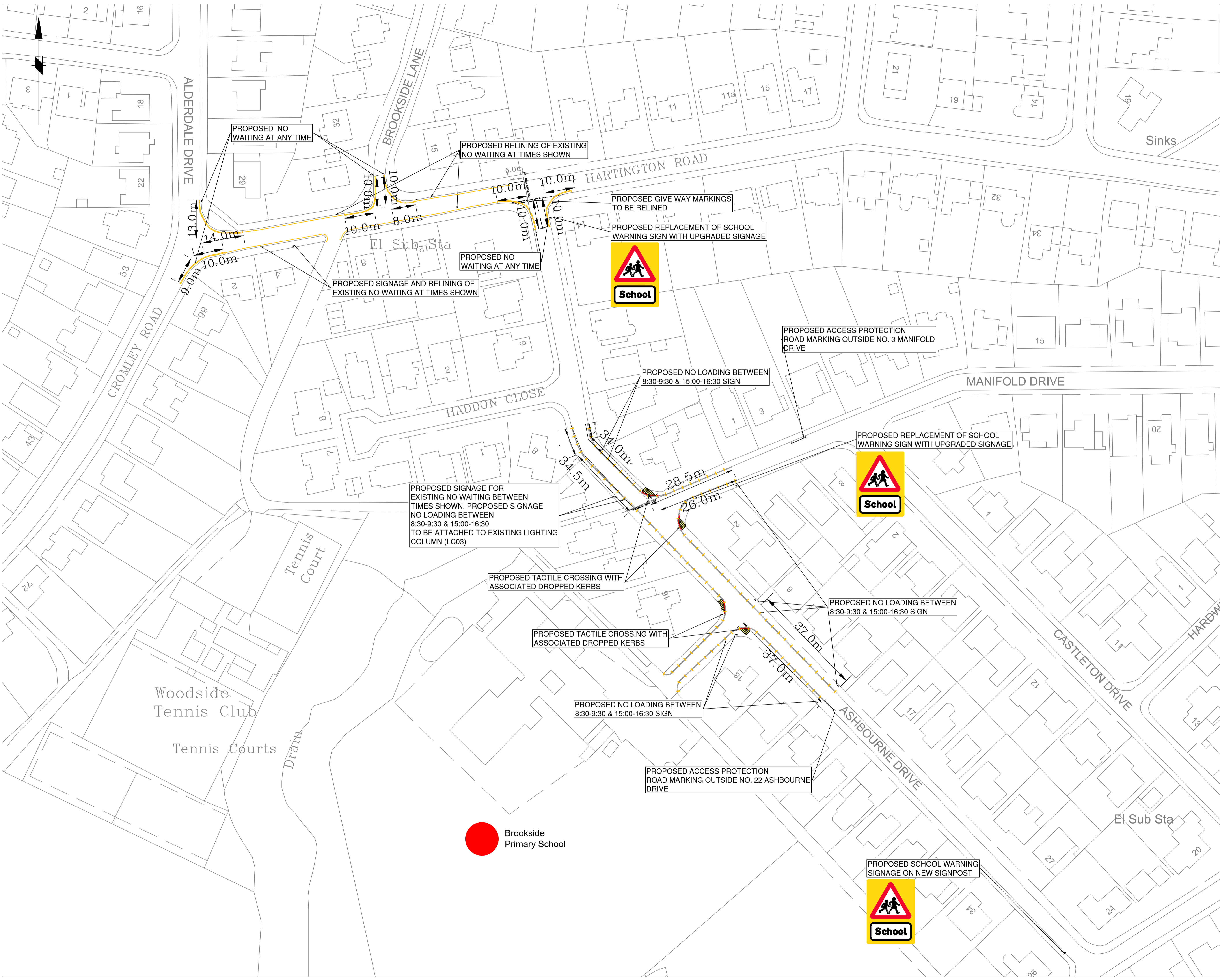



This map is reproduced from Ordnance Survey material with the permission of Ordnance Survey on behalf of the Controller of Her Majesty's Stationery Office © Crown copyright. Unauthorised reproduction infringes Crown copyright and may lead to prosecution or civil proceedings. Stockport Metropolitan Borough Council 100019571 2020

- KEY:**
- PROPOSED:**
 -  UNCONTROLLED TACTILE PAVING
 -  SIGN
 -  SIGN & SIGNPOST
 -  SINGLE YELLOW LINE
 -  DOUBLE YELLOW LINE
 -  DROPPED KERB
 -  ACCESS PROTECTION
 - EXISTING:**
 -  ROAD MARKINGS



 Brookside Primary School

Rev.	Drawn	Checked	Date	Revision Details
AMENDMENTS				

 **STOCKPORT**
METROPOLITAN BOROUGH COUNCIL
HIGHWAYS AND TRANSPORTATION
STOCKPORT HOUSE
STOCKPORT SK10 2JF
TEL 0161 474 3242

CAROLINE SIMPSON
CORPORATE DIRECTOR
PLACE
Job Title

ROAD SAFETY AROUND SCHOOLS

Drawing Title

BROOKSIDE PRIMARY SCHOOL TRO PLAN

Drawn	Engineer	Checked	Approved
KS	KS	CAS	AM
Date	Date	Date	Date
03/22	03/22	03/22	03/22
Size	Scale		
A1	1:500		
Drawing No.	F/0305/58/002	Revision	C