









This map is reproduced from Ordnance Survey material with the permission of Ordnance Survey on behalf of the Controller of Her Majesty's Stationery Office © Crown copyright. Unauthorised reproduction infringes Crown copyright and may lead to prosecution or civil proceedings. Stockport Metropolitan Borough Council 100019571 2020

- KEY:**
- PROPOSED:**
-  UNCONTROLLED TACTILE PAVING
 -  FOOTWAY
 -  SIGN
 -  SIGN & SIGN POST
 -  PENCIL BOLLARD
 -  DROPPED KERB
- EXISTING:**
-  ROAD MARKINGS
 -  GUARDRAIL



Rev.	Drawn	Checked	Date	Revision Details

AMENDMENTS



STOCKPORT
METROPOLITAN BOROUGH COUNCIL

ROADWAYS AND TRANSPORTATION STOCKPORT, PFT 522 TEL 0161 424

ORDNANCE SURVEY CORNACUTE DIRECTOR PLACE

Job Title

ROAD SAFETY AROUND SCHOOLS

Drawing Title

HIGH LANE PRIMARY SCHOOL

Drawn	Engineer	Checked	Approved
AD	AD	CAS	AM
Date	Date	Date	Date
07/21	07/21	07/21	07/21
Size	Scale		
A1	1:500		
Drawing No.	0305/54/HL/001		Revision
			A

