



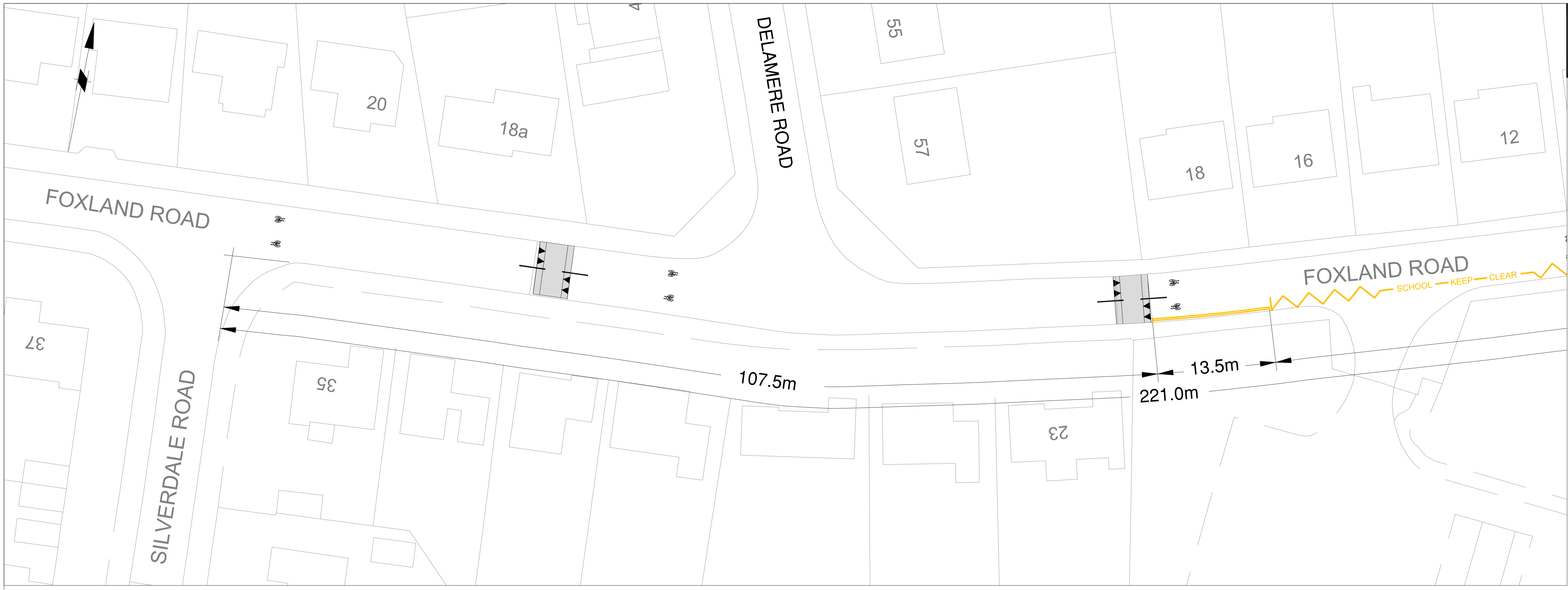


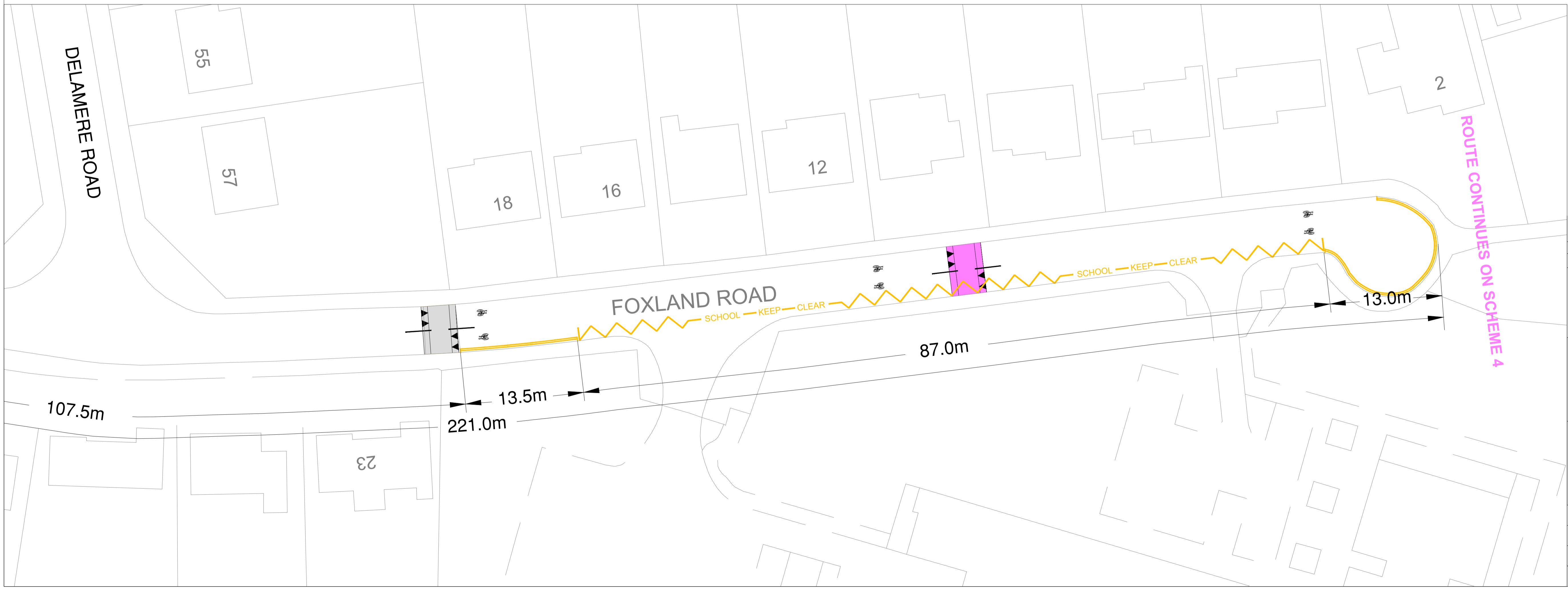
This map is reproduced from Ordnance Survey material with the permission of Ordnance Survey on behalf of the Controller of Her Majesty's Stationery Office © Crown copyright. Unauthorised reproduction infringes Crown copyright and may lead to prosecution or civil proceedings. Stockport Metropolitan Borough Council 100019571 2020

KEY

-  PROPOSED TRAFFIC CALMING FEATURE
-  EXISTING TRAFFIC CALMING FEATURE
-  PROPOSED NO WAITING AT ANY TIME RESTRICTION
-  PROPOSED SCHOOL KEEP CLEAR MARKING



- NOTES**
1. DRAWN TO 1:500 SCALE @ A1.
 2. ALL PROPOSALS ARE SHOWN INDICATIVELY FOR CONSULTATION PURPOSES AND ARE SUBJECT TO CHANGE.
 3. PLEASE REFER TO CONSULTATION LEAFLETS FOR SCHEME DESCRIPTIONS AND FURTHER INFORMATION.
 4. THE DESIGN HAS BEEN DRAWN ON AN ORDNANCE SURVEY BACKGROUND MAP.



| Rev. | Drawn | Checked | Date | Revision Details |
|------------|-------|---------|------|------------------|
| AMENDMENTS | | | | |



Job Title
A34 MRN CORRIDOR IMPROVEMENT PLAN

Drawing Title
**SCHEME 3 - SHEET 2
FOXLAND ROAD
PROPOSED RESTRICTIONS**

| Drawn | Engineer | Checked | Approved |
|------------------|------------------|-----------------------------------|------------------|
| ATG | CP | JG | NDW |
| Date 17/11/21 | Date 17/11/21 | Date 17/11/21 | Date 17/11/21 |
| Size A1 | Scale NTS | Drawing No. F/0600/003/002 TRO | |
| | | | Revision A |