







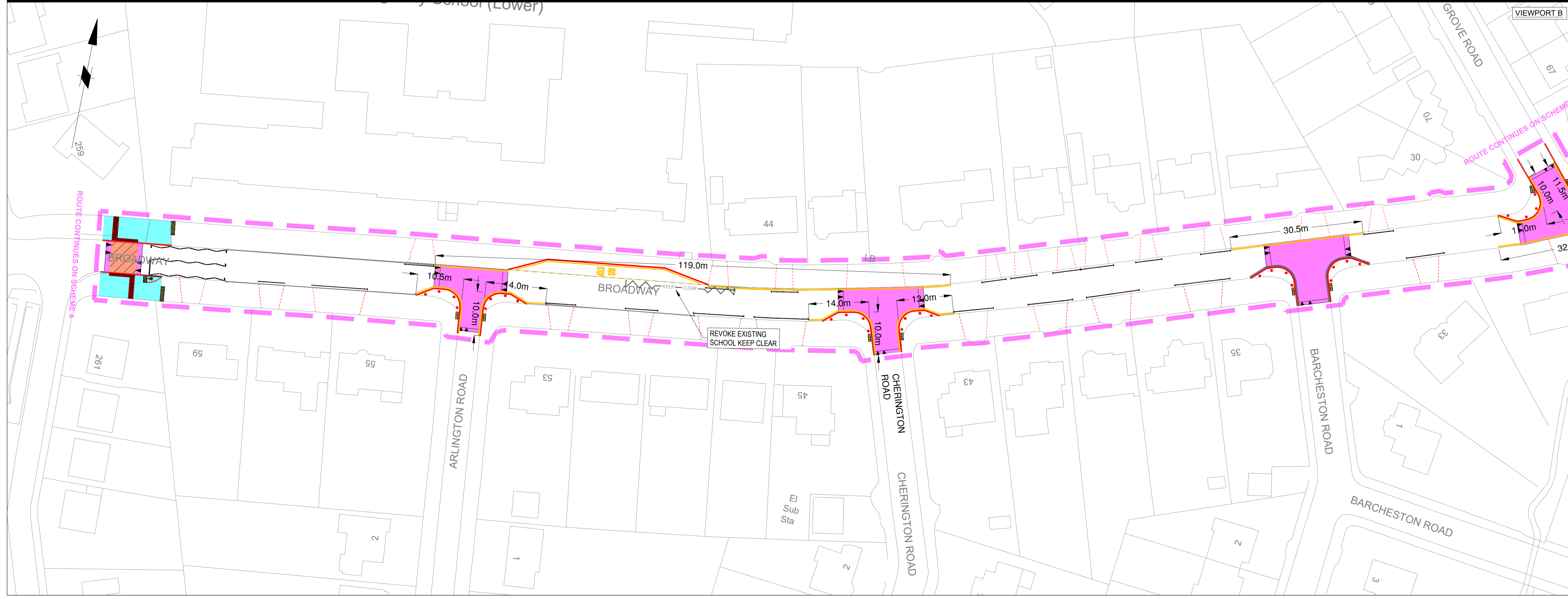
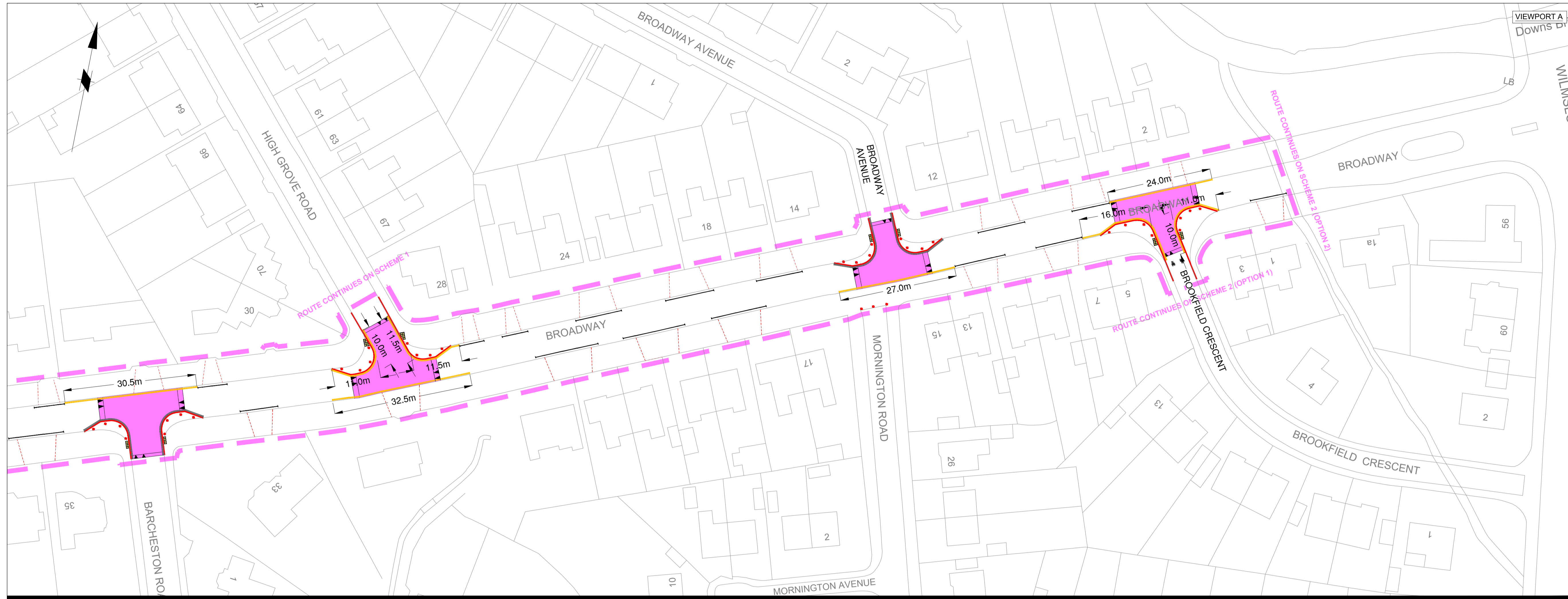
This map is reproduced from Ordnance Survey material with the permission of Ordnance Survey on behalf of the Controller of Her Majesty's Stationery Office © Crown copyright. Unauthorised reproduction infringes Crown copyright and may lead to prosecution or civil proceedings. Stockport Metropolitan Borough Council 100019571 2020

KEY


-  TRAFFIC CALMING FEATURE
-  PROPOSED NO WAITING AT ANY TIME RESTRICTION
-  EXISTING NO WAITING AT ANY TIME RESTRICTION
-  EXISTING NO WAITING, MON-FRI, 8.30AM - 9.30AM & 3PM TO 4.30PM
-  PROPOSED NO WAITING AT ANY TIME RESTRICTION
-  REVOKE EXISTING SCHOOL KEEP CLEAR

NOTES

1. DRAWN TO 1:500 SCALE @ A1.
2. ALL PROPOSALS ARE SHOWN INDICATIVELY FOR CONSULTATION PURPOSES AND ARE SUBJECT TO CHANGE.
3. PLEASE REFER TO CONSULTATION LEAFLETS FOR SCHEME DESCRIPTIONS AND FURTHER INFORMATION.
4. THE DESIGN HAS BEEN DRAWN ON AN ORDNANCE SURVEY BACKGROUND MAP.



Rev.	Drawn	Checked	Date	Revision Details
AMENDMENTS				



Job Title
A34 MRN CORRIDOR IMPROVEMENT PLAN

Drawing Title
SCHEME 3 - SHEET 1 BROADWAY PROPOSED RESTRICTIONS

Drawn	Engineer	Checked	Approved
ATG	CP	JG	NDW
Date	Date	Date	Date
17/11/21	17/11/21	17/11/21	17/11/21
Size	Scale		
A1	1:500		
Drawing No.	F/0600/003/001 TRO		Revision