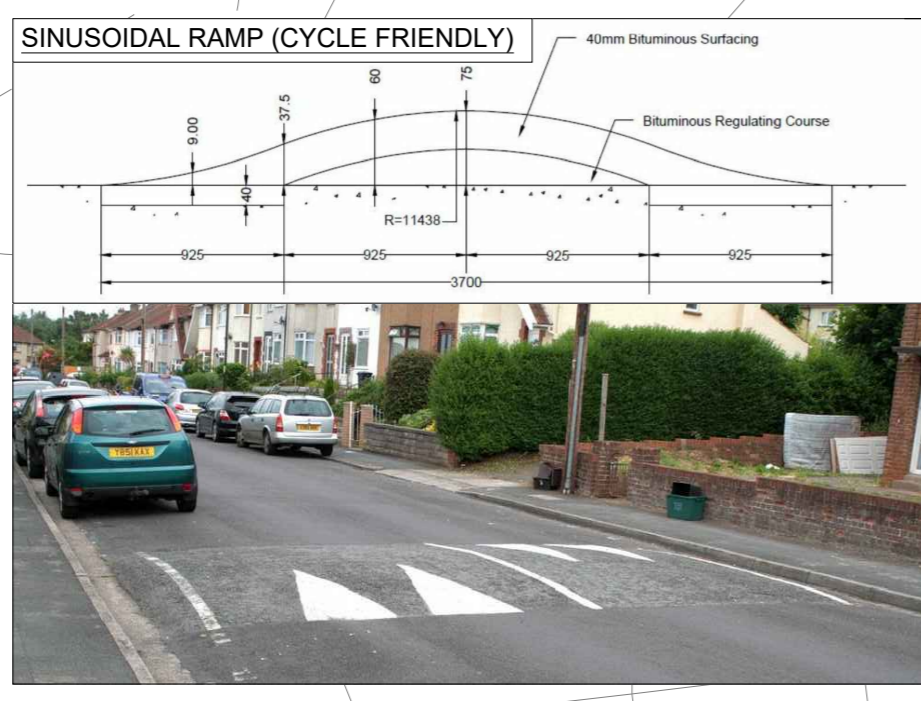

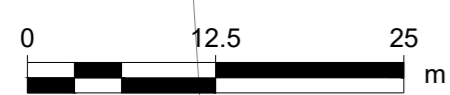


This map is reproduced from Ordnance Survey material with the permission of Ordnance Survey on behalf of the Controller of Her Majesty's Stationery Office © Crown copyright. Unauthorised reproduction infringes Crown copyright and may lead to prosecution or civil proceedings. Stockport Metropolitan Borough Council 100019571 2020



- KEY**
- FOOTWAY
 - UNCONTROLLED TACTILE PAVING
 - TRAFFIC CALMING FEATURE
 - PROPOSED NEW KERB
 - NEW TREE (INDICATIVE)
 - SCHEME EXTENTS
- NOTES**
1. DRAWN TO 1:500 SCALE @ A1.
 2. ALL PROPOSALS ARE SHOWN INDICATIVELY FOR CONSULTATION PURPOSES AND ARE SUBJECT TO CHANGE.
 3. PLEASE REFER TO CONSULTATION LEAFLETS FOR SCHEME DESCRIPTIONS AND FURTHER INFORMATION.
 4. THE DESIGN HAS BEEN DRAWN ON AN ORDNANCE SURVEY BACKGROUND MAP.



STOCKPORT
METROPOLITAN BOROUGH COUNCIL
HIGHWAYS AND TRANSPORTATION
STOPFORD HOUSE
STOCKPORT SK1 3XE
Tel: 0161 474

FOR FEASIBILITY

| | | | |
|------------------|------------------|------------------|------------------|
| DRAWN HC | ENGINEER DO'G | CHECKED PH | APPROVED NW |
| DATE 24/11/20 | DATE 25/11/20 | DATE 27/11/20 | DATE 13/01/21 |

| | | |
|----------------|----------------------------------|---------------|
| SCALE 1:500 | DRAWING NUMBER F/0600/001/003 | Revision B |
|----------------|----------------------------------|---------------|

CAROLINE SIMPSON
CORPORATE DIRECTOR
PLACE

Rev. Drawn Checked Date

| | | | | |
|---|----|-----|----------|------------------------|
| B | HC | ATG | 20/08/21 | DESIGN REVIEW COMMENTS |
| A | HC | PH | 25/11/20 | FOR FEASIBILITY |

Revision Details

DRAWING TITLE
SCHEME 1 - SHEET 3 - GATLEY ROAD - MILTON CRESCENT LINK