
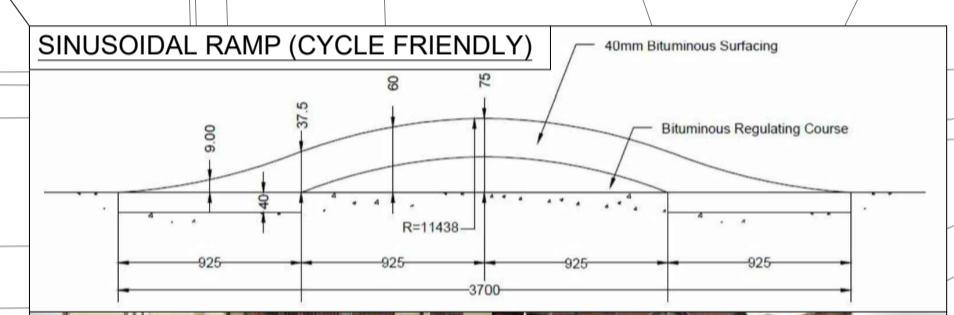


This map is reproduced from Ordnance Survey material with the permission of Ordnance Survey on behalf of the Controller of Her Majesty's Stationery Office © Crown copyright. Unauthorised reproduction infringes Crown copyright and may lead to prosecution or civil proceedings. Stockport Metropolitan Borough Council 100019571 2020

- KEY**
-  FOOTWAY
 -  UNCONTROLLED TACTILE PAVING
 -  TRAFFIC CALMING FEATURE
 -  PROPOSED NEW KERB
 -  20MPH ROAD
 -  SCHEME EXTENTS




- NOTES**
1. DRAWN TO 1:500 AND 1:2000 SCALE @ A1.
 2. ALL PROPOSALS ARE SHOWN INDICATIVELY FOR CONSULTATION PURPOSES AND ARE SUBJECT TO CHANGE.
 3. PLEASE REFER TO CONSULTATION LEAFLETS FOR SCHEME DESCRIPTIONS AND FURTHER INFORMATION.
 4. THE DESIGN HAS BEEN DRAWN ON AN ORDNANCE SURVEY BACKGROUND MAP.

FOR FEASIBILITY

B	HC	ATG	20/08/21	DESIGN REVIEW COMMENTS
A	HC	PH	25/11/20	FOR FEASIBILITY
Rev	Drawn	Checked	Date	Revision Details

AMENDMENTS



STOCKPORT
METROPOLITAN BOROUGH COUNCIL
HIGHWAYS AND TRANSPORTATION
STOCKPORT SK1 3ZE
TEL: 0161 474

Job Title
A34 MRN CORRIDOR IMPROVEMENT PLAN

Drawing Title
**SCHEME 1 - SHEET 1
GATLEY ROAD
WENSLEY ROAD LINK**

Drawn	Engineer	Checked	Approved
HC	DO'G	PH	NW
Date	Date	Date	Date
24/11/20	25/11/20	27/11/20	13/01/21
Size	Scale		
A1	1:500		
Drawing No.	F/0600/001/001		Revision
			B