


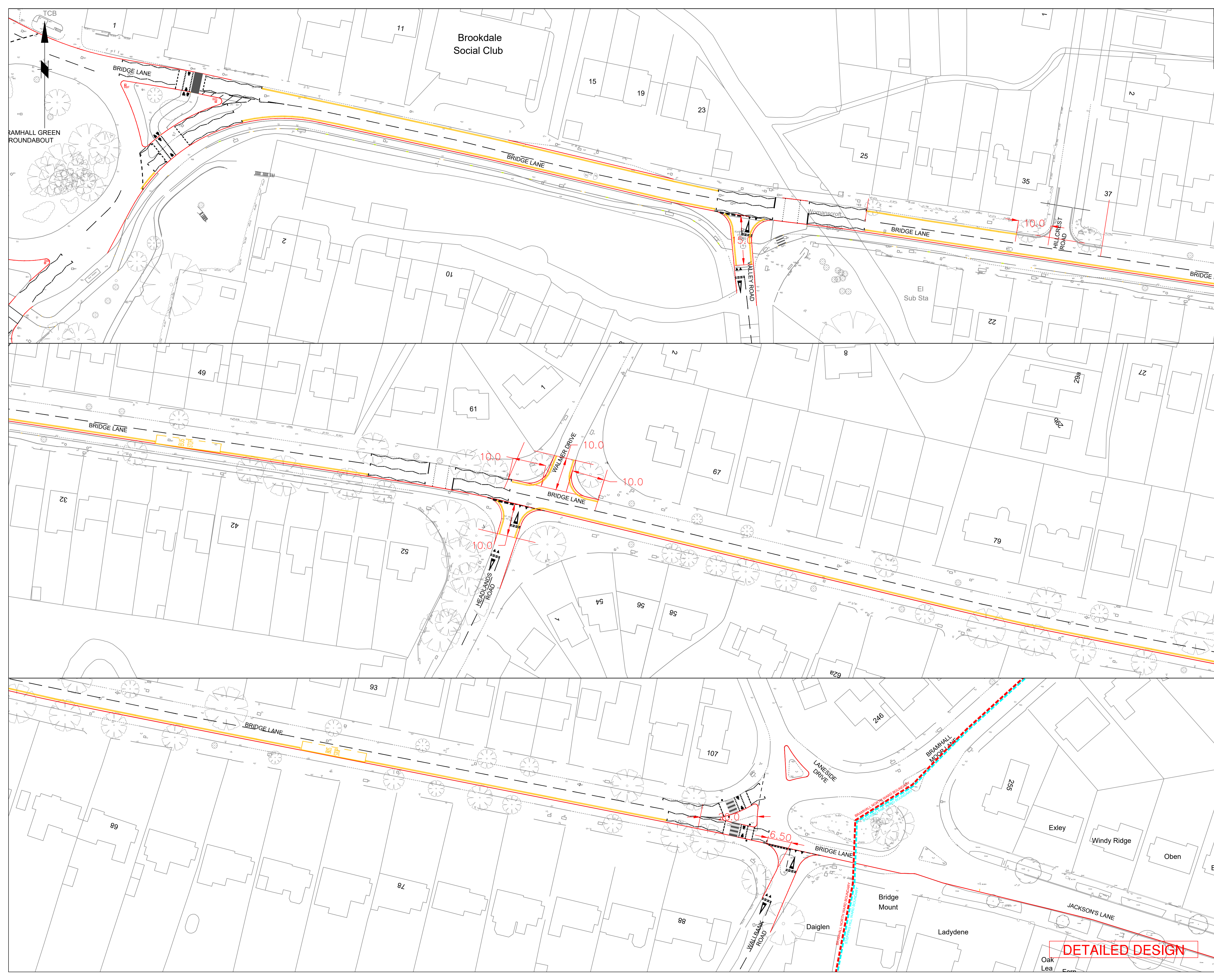


This map is reproduced from Ordnance Survey material with the permission of Ordnance Survey on behalf of the Controller of Her Majesty's Stationery Office © Crown copyright. Unauthorised reproduction infringes Crown copyright and may lead to prosecution or civil proceedings. Stockport Metropolitan Borough Council 100019571 2020

- KEY:
-  PROPOSED DOUBLE YELLOW LINES (DIAGRAM 1018.1)
  -  DENOTES BRAMHALL NORTH WARD BOUNDARY
  -  DENOTES STEPPING HILL WARD BOUNDARY



Rev.	Drawn	Checked	Date	Revision Details
AMENDMENTS				

**STOCKPORT**  
METROPOLITAN BOROUGH COUNCIL  
HIGHWAYS AND TRANSPORTATION  
STOCKPORT HOUSE  
STOCKPORT SK10 2JF  
TEL 0161 474

CAROLINE SIMPSON  
CORPORATE DIRECTOR  
PLACE  
Job Title

MCF - 0275A  
BRAMHALL GREEN ROUNDABOUT  
TO HILLCREST ROAD

Drawing Title  
**PROPOSED TRO LINING**

Drawn	Engineer	Checked	Approved
GPL	GPL	IW	BJD
Date	Date	Date	Date
11/08/21	11/08/21	11/08/21	
Size	Scale		
A1	1:500		

Drawing No. D/0275A/1200/004 Revision

**DETAILED DESIGN**