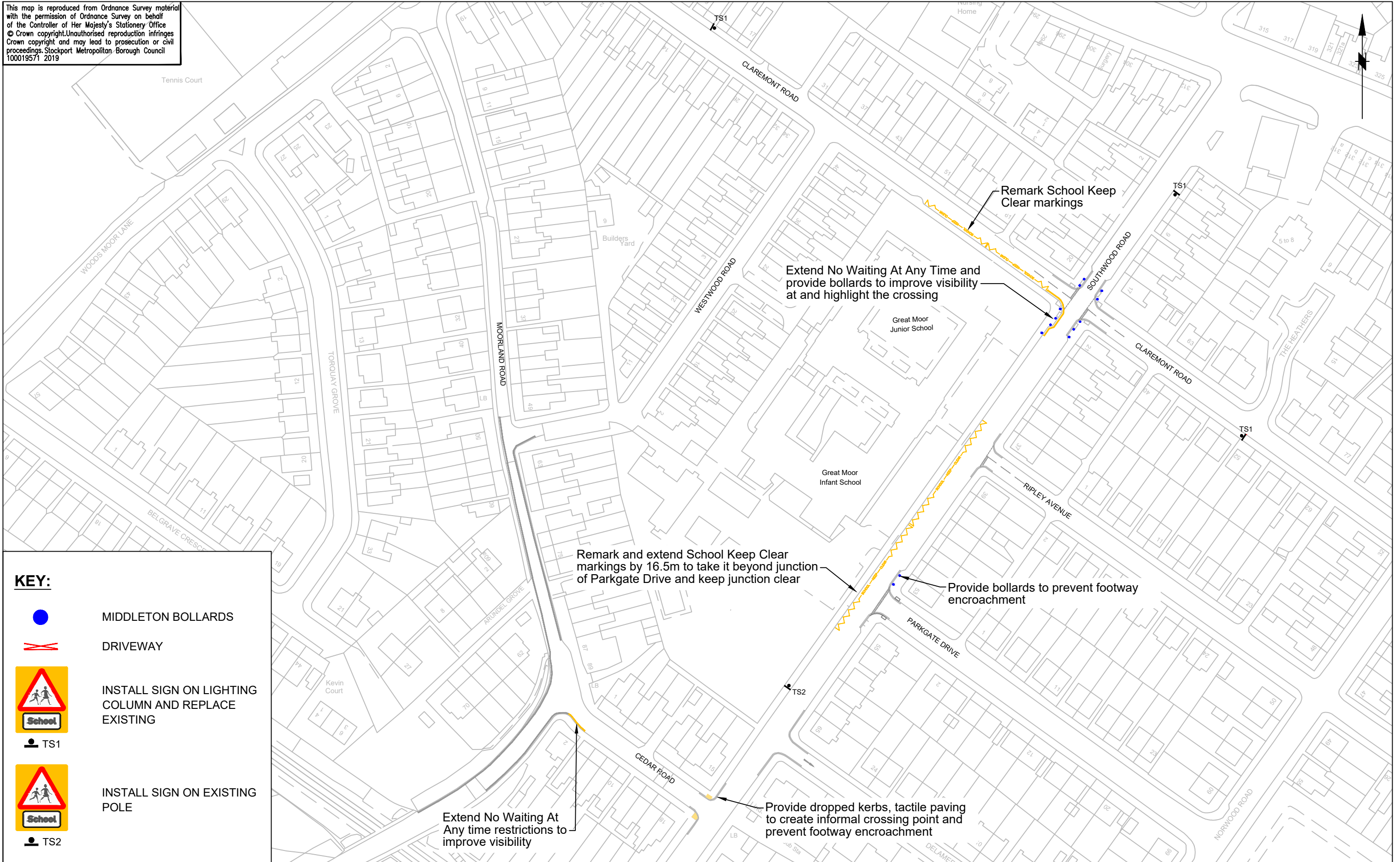









This map is reproduced from Ordnance Survey material with the permission of Ordnance Survey on behalf of the Controller of Her Majesty's Stationery Office © Crown copyright. Unauthorised reproduction infringes Crown copyright and may lead to prosecution or civil proceedings. Stockport Metropolitan Borough Council 100019571 2019



KEY:

-  MIDDLETON BOLLARDS
-  DRIVEWAY
-  INSTALL SIGN ON LIGHTING COLUMN AND REPLACE EXISTING
-  TS1
-  INSTALL SIGN ON EXISTING POLE
-  TS2



STOCKPORT
METROPOLITAN BOROUGH COUNCIL

HIGHWAYS AND TRANSPORTATION
STOPFORD HOUSE
STOCKPORT SK1 3XE
Tel : 0161 474

CAROLINE SIMPSON
CORPORATE DIRECTOR
PLACE

AMENDMENTS				
DRAWN	CHECKED	DATE	No	AMENDMENT
JY	PH	15/10/19	1	Location of Dropped Kerbs and Pencil bollards.

JOB TITLE	Road Safety Around Schools
DRAWING TITLE	Great Moor Junior & Infant Schools

Drawn	AD	Engineer	AD	Checked	CAS	Approved	AM
Date	10/21	Date	10/21	Date	10/21	Date	10/21
Scale	1:1250@A3						
Drawing No.	0305/GM/22/002					Revision	D