

This map is reproduced from Ordnance Survey material with the permission of Ordnance Survey on behalf of the Controller of Her Majesty's Stationery Office. © Crown copyright. Unauthorised reproduction infringes Crown copyright and may lead to prosecution or civil proceedings. Stockport Metropolitan Borough Council 100019571 2020

- KEY:
- CARRIAGEWAY RESURFACING
  - FOOTWAY
  - CONTROLLED TACTILE PAVING
  - UNCONTROLLED TACTILE PAVING
  - PEDESTRIAN SIGNAL CROSSING
  - VERGE / EMBANKMENT / LANDSCAPE
  - PROPOSED NEW KERB
  - PROPOSED NEW BENCH
  - BUS SHELTER
  - PROPOSED BOLLARD
  - DROPPED VEHICLE CROSSING EXTENTS
  - SCHEME EXTENTS

CONTINUED ON SHEET 2

**DRAFT FOR CONSULTATION**

AMENDMENTS

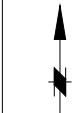
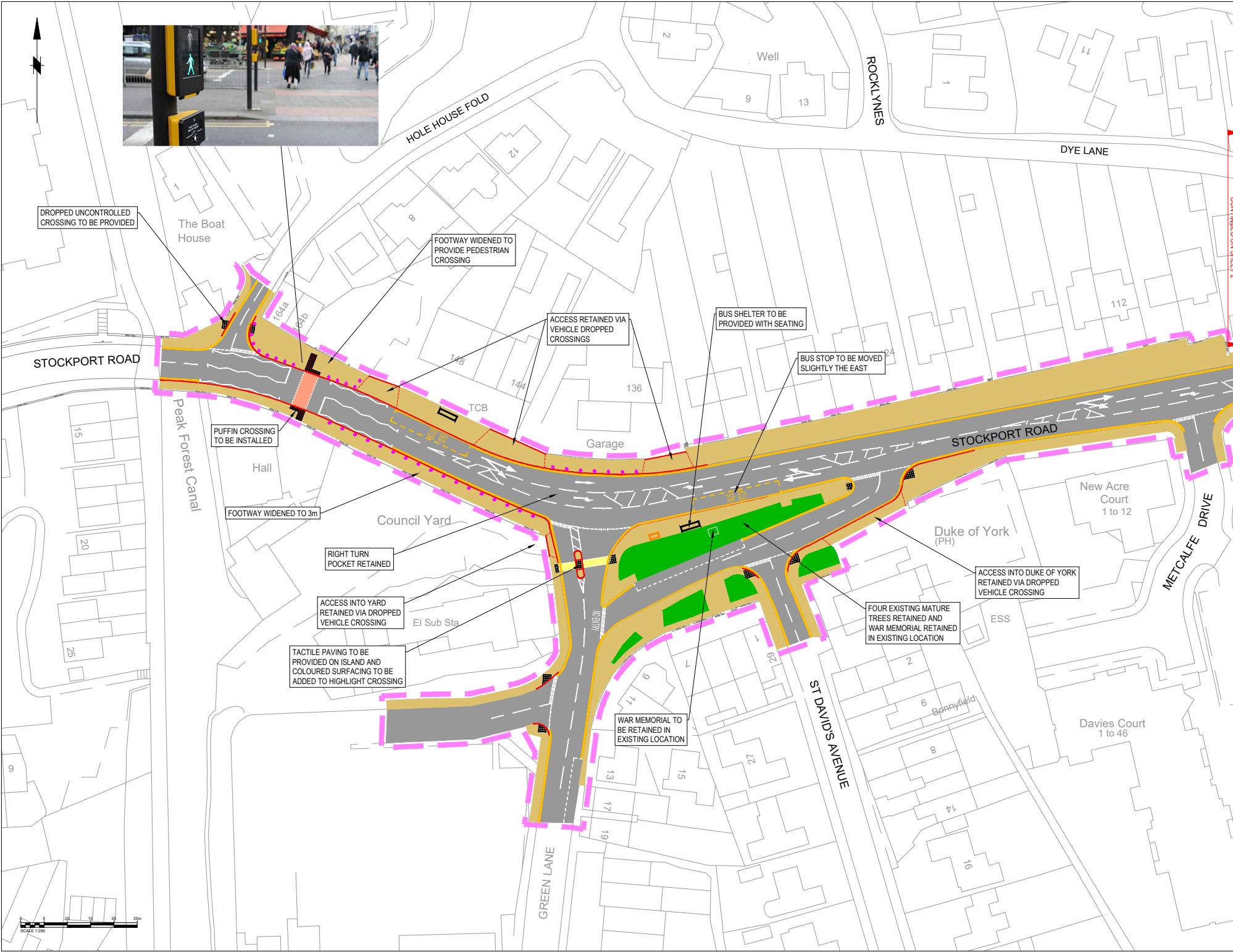


MAYOR'S CHALLENGE FUND  
ROMILEY DISTRICT  
CENTRE IMPROVEMENTS

Drawing Title

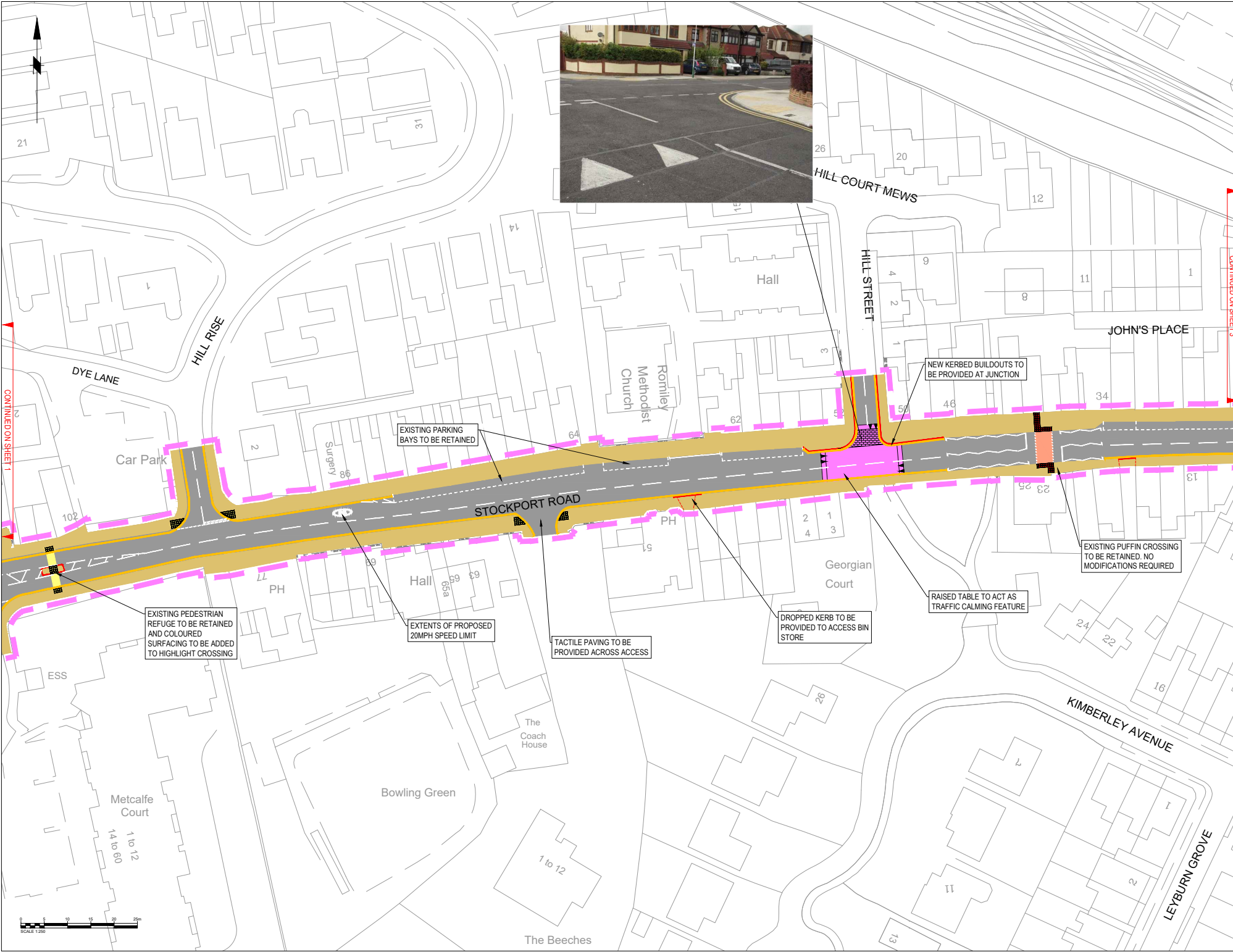
SHEET 1

Drawn	DO'G	Engineer	DO'G	Checked	JH	Approved	NW
26/10/20		28/10/20		29/10/20			
Site	AD	Scale	1:250				
Drawing No.	F 0824/000/010		Revision				



This map is reproduced from Ordnance Survey material with the permission of Ordnance Survey on behalf of the Controller of Her Majesty's Stationery Office. © Crown copyright and/or database right. All rights reserved. Stockport Metropolitan Borough Council 100019571 2020

- KEY:**
- CARRIAGEWAY RESURFACING
  - FOOTWAY
  - CONTROLLED TACTILE PAVING
  - UNCONTROLLED TACTILE PAVING
  - PEDESTRIAN SIGNAL CROSSING
  - TRAFFIC CALMING FEATURE
  - CONTINUOUS FOOTWAY
  - PROPOSED NEW KERB
  - DROPPED VEHICLE CROSSING EXTENTS
  - SCHEME EXTENTS



CONTINUED ON SHEET 1

CONTINUED ON SHEET 3

**DRAFT FOR CONSULTATION**

Rev.	Drawn	Checked	Date	Revision Details
AMENDMENTS				



**MAYOR'S CHALLENGE FUND  
ROMILEY DISTRICT  
CENTRE IMPROVEMENTS**

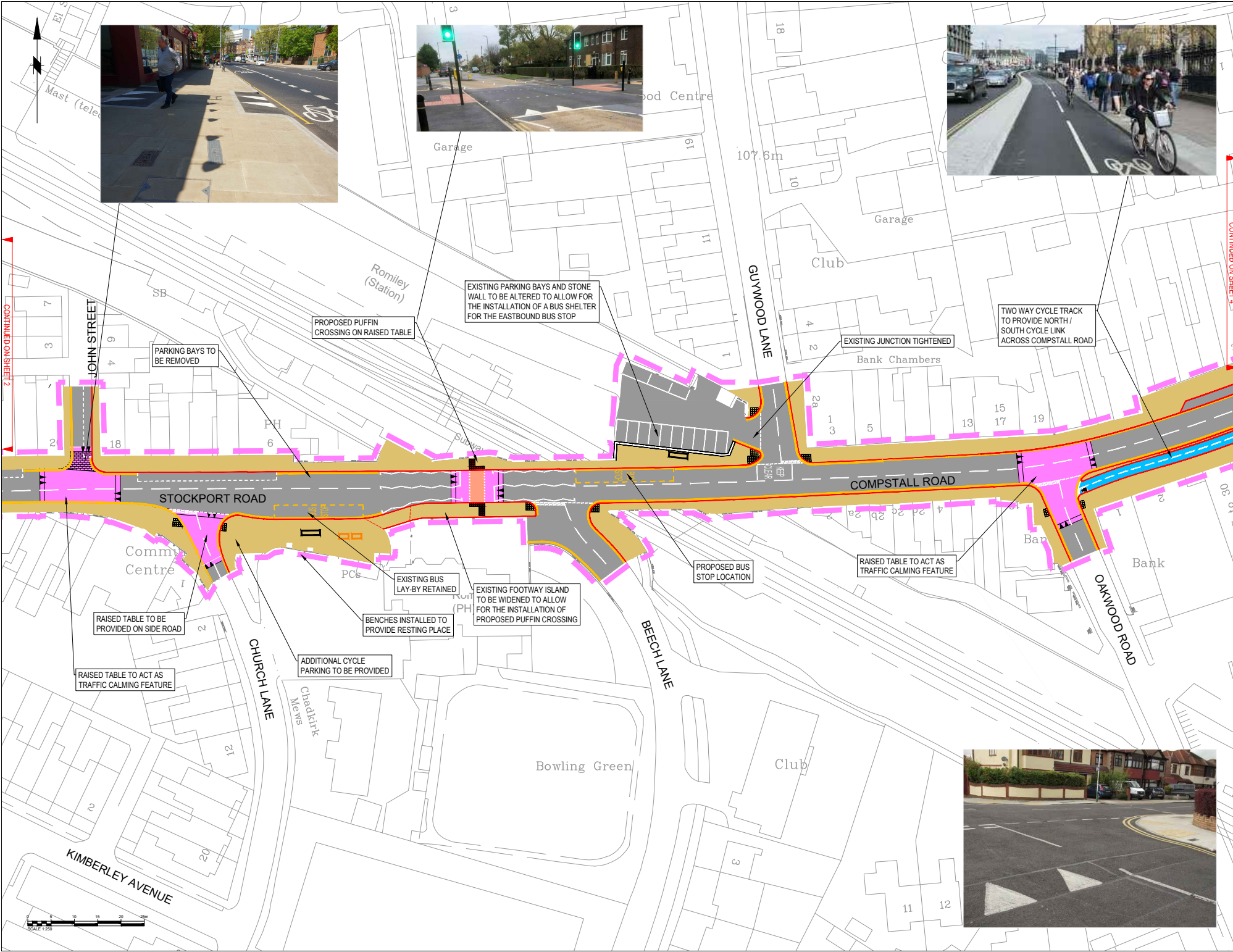
Drawing Title  
**SHEET 2**

Drawn	DO'G	Engineer	DO'G	Checked	JH	Approved	NW
26/10/20	28/10/20	28/10/20	29/10/20	29/10/20	05/11/20		
Site	AD	Scale	1:250				
Drawing No.	F 0824/000/011		Revision				



This map is reproduced from Ordnance Survey material with the permission of Ordnance Survey on behalf of the Controller of Her Majesty's Stationery Office. © Crown copyright and/or reproduction rights. Crown copyright and may lead to prosecution or civil proceedings. Stockport Metropolitan Borough Council 100019671 2020

- KEY**
- CARRIAGEWAY RESURFACING
  - FOOTWAY
  - SEGREGATED CYCLEWAY
  - CONTROLLED TACTILE PAVING
  - UNCONTROLLED TACTILE PAVING
  - PEDESTRIAN SIGNAL CROSSING
  - TRAFFIC CALMING FEATURE
  - CONTINUOUS FOOTWAY
  - PROPOSED NEW KERB
  - PROPOSED NEW BENCH
  - BUS SHELTER
  - CROPPED VEHICLE CROSSING EXTENTS
  - SCHEME EXTENTS



CONTINUED ON SHEET 2

CONTINUED ON SHEET 3

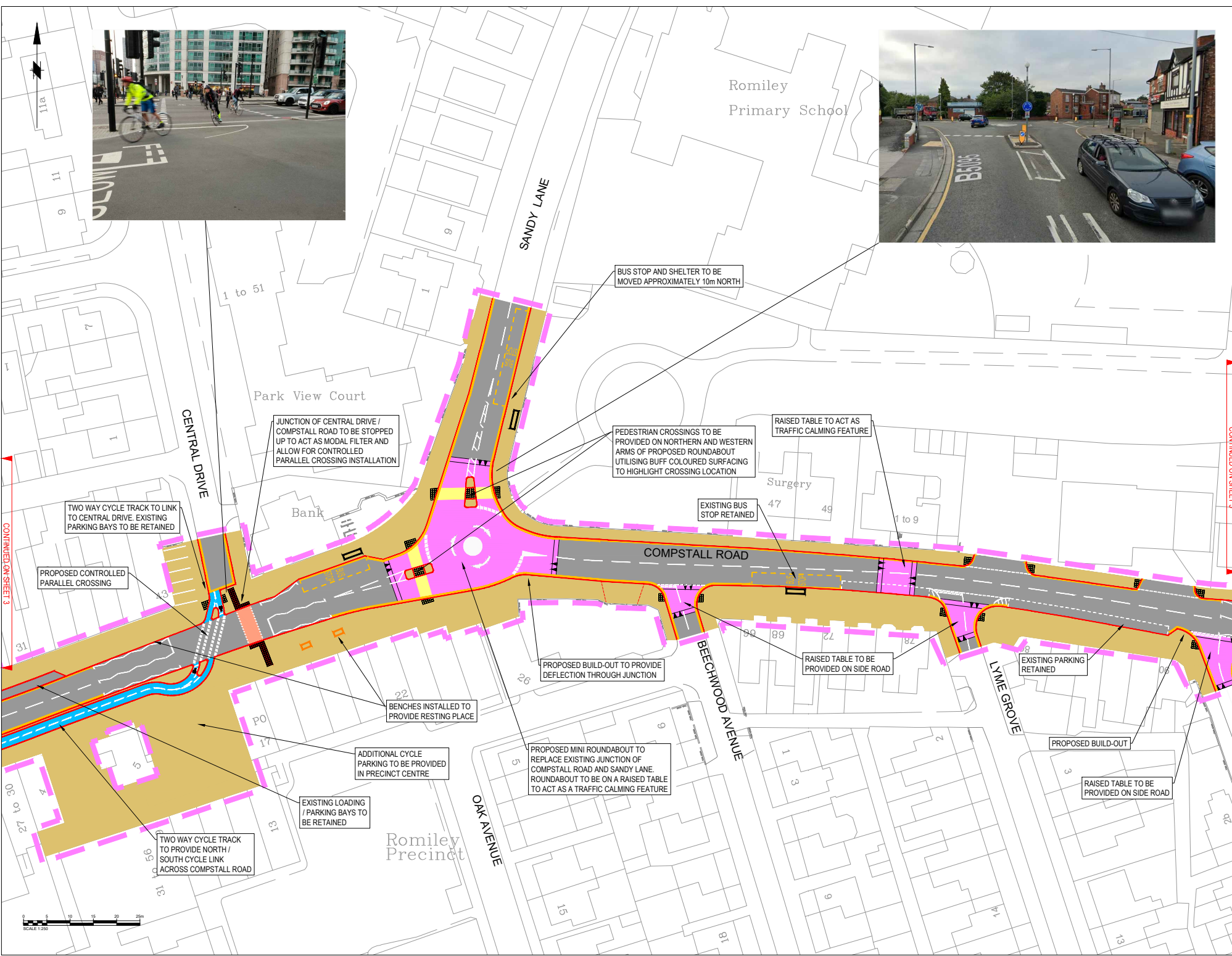

**DRAFT FOR CONSULTATION**



Rev.	Drawn	Checked	Date	Revision Details			
AMENDMENTS							
 <b>STOCKPORT</b> METROPOLITAN BOROUGH COUNCIL <small>INCORPORATING THE FORMER DISTRICTS OF BURNAGE, HEYWOOD, KILBURN, MOXLEY, STAINFORTH AND STAINTHROPE</small>							
<b>MAYOR'S CHALLENGE FUND</b> <b>ROMILEY DISTRICT CENTRE IMPROVEMENTS</b>							
Drawing Title							
SHEET 3							
Drawn	DO'G	Engineer	DO'G	Checked	JH	Approved	NW
Date	26/10/20	Date	28/10/20	Date	29/10/20	Date	05/11/20
Site	AD	Scale	1:250				
Drawing No.	F 0824/000/012			Revision			

This map is reproduced from Ordnance Survey material with the permission of Ordnance Survey on behalf of the Controller of Her Majesty's Stationery Office. © Crown copyright. Unauthorised reproduction infringes Crown copyright and may lead to prosecution or civil proceedings. Stockport Metropolitan Borough Council 100019571 2020

- KEY**
- CARRIAGEWAY RESURFACING
  - FOOTWAY
  - SEGREGATED CYCLEWAY
  - CONTROLLED TACTILE PAVING
  - UNCONTROLLED TACTILE PAVING
  - PEDESTRIAN SIGNAL CROSSING
  - TRAFFIC CALMING FEATURE
  - PROPOSED NEW KERB
  - PROPOSED NEW BENCH
  - BUS SHELTER
  - DROPPED VEHICLE CROSSING EXTENTS
  - SCHEME EXTENTS



CONTINUED ON SHEET 3

CONTINUED ON SHEET 4

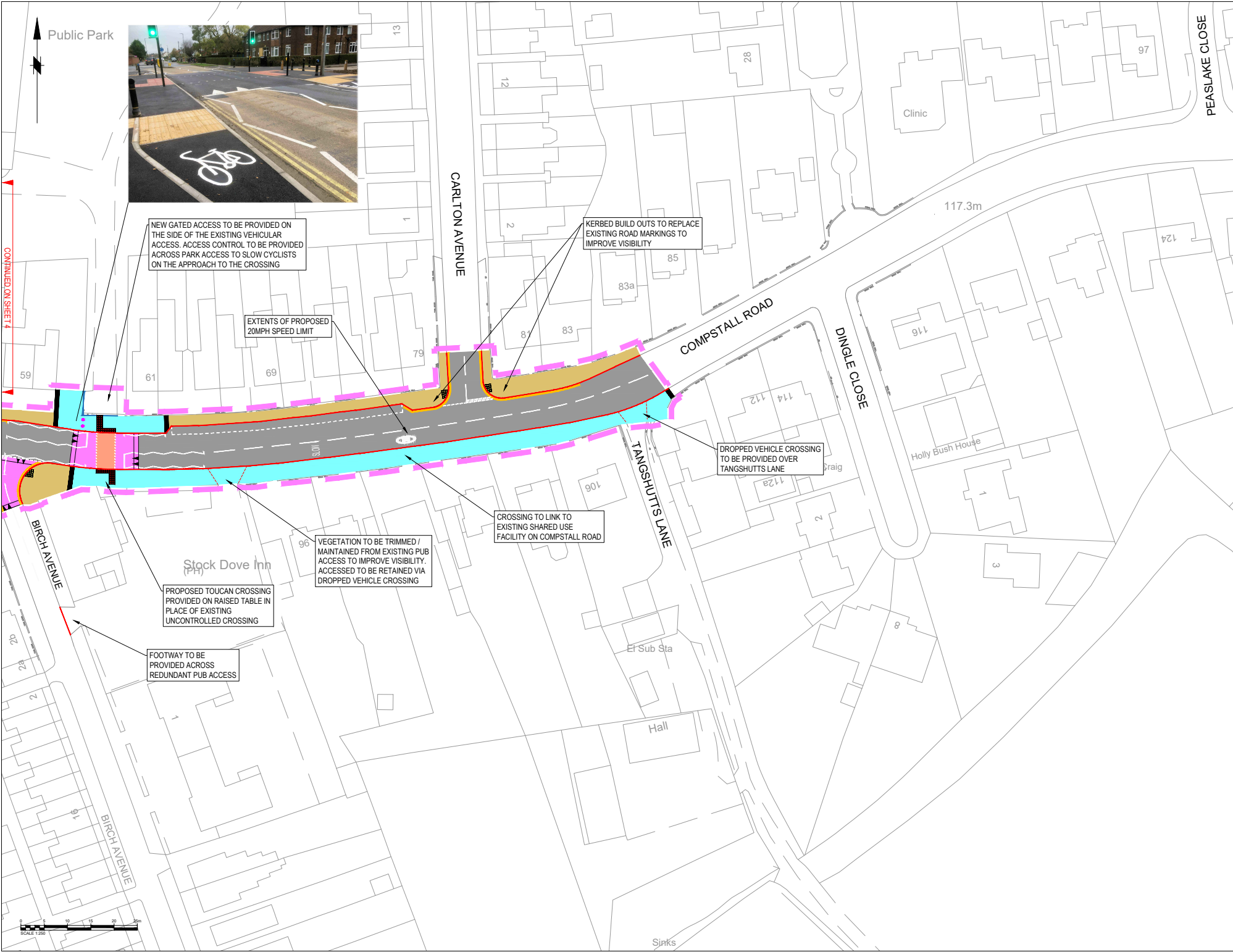
**DRAFT FOR CONSULTATION**

Rev.	Drawn	Checked	Date	Revision Details			
AMENDMENTS							
 <b>STOCKPORT</b> METROPOLITAN BOROUGH COUNCIL <small>INCORPORATING THE DISTRICTS OF BURNAGE, HEYWOOD, MOXLEY, STAINFORTH AND STAINTHROP</small>							
<b>MAYOR'S CHALLENGE FUND</b> <b>ROMILEY DISTRICT</b> <b>CENTRE IMPROVEMENTS</b>							
Drawing Title							
<b>SHEET 4</b>							
Drawn	DO'G	Engineer	DO'G	Checked	JH	Approved	NW
Issue	26/10/20	Issue	28/10/20	Issue	29/10/20	Issue	05/11/20
Site	AD	Scale	1:250				
Drawing No.	F 0824/000/013			Revision			



This map is reproduced from Ordnance Survey material with the permission of Ordnance Survey on behalf of the Controller of Her Majesty's Stationery Office. © Crown copyright and reproduction rights reserved. Ordnance Survey Licence No: 100019671 2020

- KEY
- CARRIAGEWAY RESURFACING
  - FOOTWAY
  - SHARED FOOTWAY / CYCLEWAY
  - CONTROLLED TACTILE PAVING
  - UNCONTROLLED TACTILE PAVING
  - PEDESTRIAN SIGNAL CROSSING
  - TRAFFIC CALMING FEATURE
  - CONTINUOUS FOOTWAY
  - PROPOSED NEW KERB
  - PROPOSED BOLLARD
  - DROPPED VEHICLE CROSSING EXTENTS
  - SCHEME EXTENTS



CONTINUED ON SHEET 4

NEW GATED ACCESS TO BE PROVIDED ON THE SIDE OF THE EXISTING VEHICULAR ACCESS. ACCESS CONTROL TO BE PROVIDED ACROSS PARK ACCESS TO SLOW CYCLISTS ON THE APPROACH TO THE CROSSING

EXTENTS OF PROPOSED 20MPH SPEED LIMIT

KERBED BUILD OUTS TO REPLACE EXISTING ROAD MARKINGS TO IMPROVE VISIBILITY

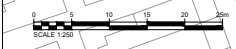
DROPPED VEHICLE CROSSING TO BE PROVIDED OVER TANGSHUTTS LANE

CROSSING TO LINK TO EXISTING SHARED USE FACILITY ON COMPSTALL ROAD

VEGETATION TO BE TRIMMED / MAINTAINED FROM EXISTING PUB ACCESS TO IMPROVE VISIBILITY. ACCESS TO BE RETAINED VIA DROPPED VEHICLE CROSSING

PROPOSED TOUCAN CROSSING PROVIDED ON RAISED TABLE IN PLACE OF EXISTING UNCONTROLLED CROSSING

FOOTWAY TO BE PROVIDED ACROSS REDUNDANT PUB ACCESS

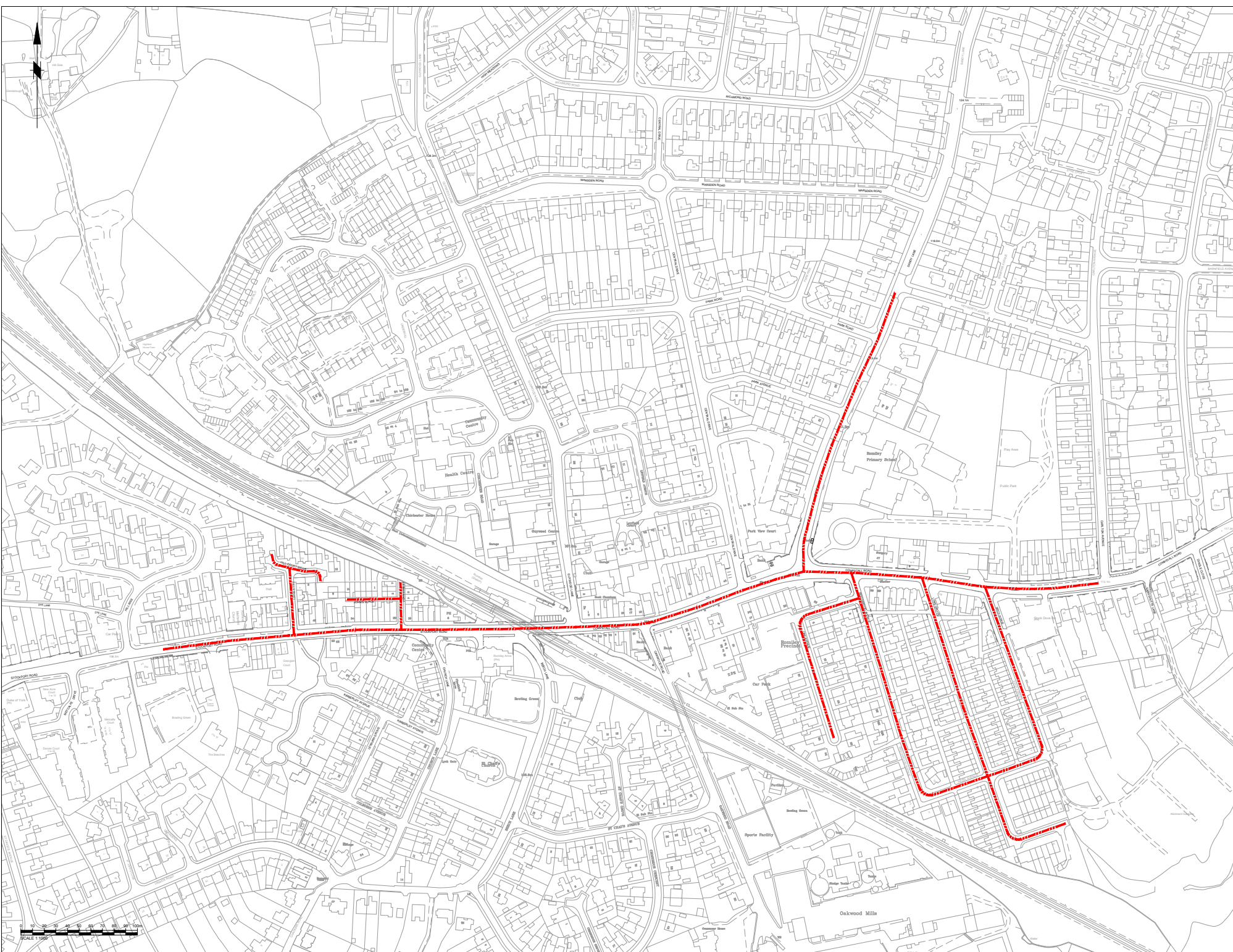


**DRAFT FOR CONSULTATION**

Rev.	Drawn	Checked	Date	Revision Details			
AMENDMENTS							
 <b>STOCKPORT</b> METROPOLITAN BOROUGH COUNCIL <small>INCORPORATING THE FORMER DISTRICTS OF BIRCH, BIRCHWOOD, BIRCHVALE, BIRCHWOOD PARK, BIRCHWOOD VILLAGE, BIRCHWOOD WOODS, BIRCHWOOD WOODS VILLAGE, BIRCHWOOD WOODS VILLAGE WOODS, BIRCHWOOD WOODS VILLAGE WOODS WOODS, BIRCHWOOD WOODS VILLAGE WOODS WOODS WOODS, BIRCHWOOD WOODS VILLAGE WOODS WOODS WOODS WOODS</small>							
<b>MAYOR'S CHALLENGE FUND</b> <b>ROMILEY DISTRICT</b> <b>CENTRE IMPROVEMENTS</b>							
Drawing Title							
SHEET 5							
Drawn	DO'G	Engineer	DO'G	Checked	JH	Approved	NW
Date	05/11/20	Date	28/10/20	Date	29/10/20	Date	05/11/20
Site	AD	Scale	1:250				
Drawing No.	F 0824/000/014			Revision			

This map is reproduced from Ordnance Survey material with the permission of Ordnance Survey on behalf of the Controller of Her Majesty's Stationery Office. © Crown copyright. Unauthorised reproduction infringes Crown copyright and may lead to prosecution or civil proceedings. Stockport Metropolitan Borough Council 100019671 2020

**KEY**  
 PROPOSED 20mph EXTENTS



**DRAFT FOR CONSULTATION**

Rev.	Drawn	Checked	Date	Revision Details

AMENDMENTS



Job Title

**MAYOR'S CHALLENGE FUND  
 ROMILEY DISTRICT  
 CENTRE IMPROVEMENTS**

Drawing Title

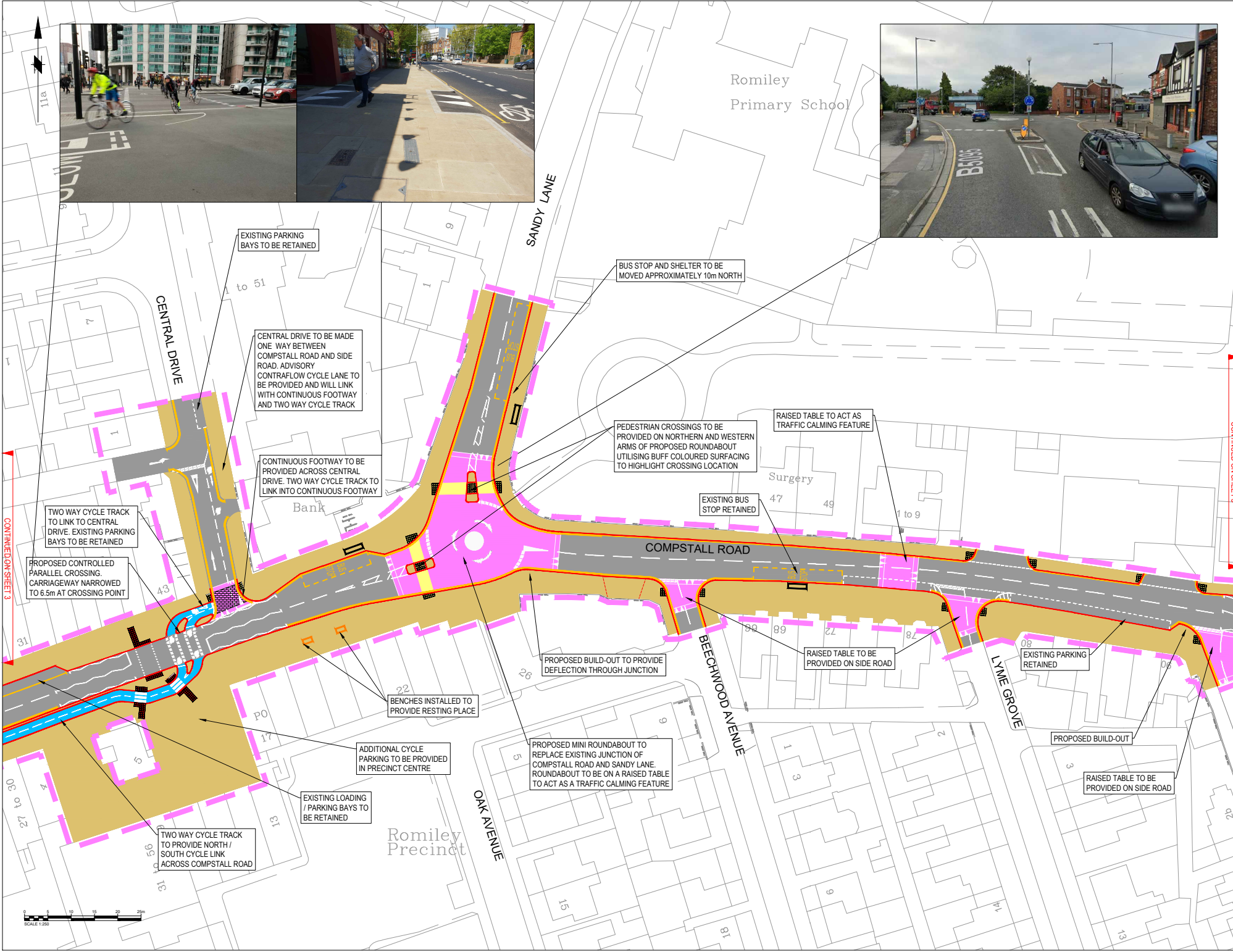

**SHEET 6  
 PROPOSED 20MPH EXTENTS**

Drawn	DO'G	Engineer	DO'G	Checked	JH	Approved	NW	
Date	26/10/20	Date	28/10/20	Date	29/10/20	Date	05/11/20	
Site	AD	Scale	1:10000					
Drawing No.	F 0824/000/015							Revision

This map is reproduced from Ordnance Survey material with the permission of Ordnance Survey on behalf of the Controller of Her Majesty's Stationery Office. © Crown copyright. Unauthorised reproduction infringes Crown copyright and may lead to prosecution or civil proceedings. Stockport Metropolitan Borough Council 100019571 2020

- KEY**
- CARRIAGEWAY RESURFACING
  - FOOTWAY
  - SEGREGATED CYCLEWAY
  - CONTROLLED TACTILE PAVING
  - UNCONTROLLED TACTILE PAVING
  - PEDESTRIAN SIGNAL CROSSING
  - TRAFFIC CALMING FEATURE
  - CONTINUOUS FOOTWAY
  - PROPOSED NEW KERB
  - PROPOSED NEW BENCH
  - BUS SHELTER
  - DROPPED VEHICLE CROSSING EXTENTS
  - SCHEME EXTENTS

Romiley Primary School



EXISTING PARKING BAYS TO BE RETAINED

BUS STOP AND SHELTER TO BE MOVED APPROXIMATELY 10m NORTH

CENTRAL DRIVE TO BE MADE ONE WAY BETWEEN COMPSTALL ROAD AND SIDE ROAD. ADVISORY CONTRAFLOW CYCLE LANE TO BE PROVIDED AND WILL LINK WITH CONTINUOUS FOOTWAY AND TWO WAY CYCLE TRACK

PEDESTRIAN CROSSINGS TO BE PROVIDED ON NORTHERN AND WESTERN ARMS OF PROPOSED ROUNDABOUT UTILISING BUFF COLOURED SURFACING TO HIGHLIGHT CROSSING LOCATION

RAISED TABLE TO ACT AS TRAFFIC CALMING FEATURE

CONTINUOUS FOOTWAY TO BE PROVIDED ACROSS CENTRAL DRIVE. TWO WAY CYCLE TRACK TO LINK INTO CONTINUOUS FOOTWAY

EXISTING BUS STOP RETAINED

TWO WAY CYCLE TRACK TO LINK TO CENTRAL DRIVE. EXISTING PARKING BAYS TO BE RETAINED

COMPSTALL ROAD

PROPOSED CONTROLLED PARALLEL CROSSING CARRIAGEWAY NARROWED TO 6.5m AT CROSSING POINT

PROPOSED BUILD-OUT TO PROVIDE DEFLECTION THROUGH JUNCTION

RAISED TABLE TO BE PROVIDED ON SIDE ROAD

BENCHES INSTALLED TO PROVIDE RESTING PLACE

EXISTING PARKING RETAINED

PROPOSED BUILD-OUT

ADDITIONAL CYCLE PARKING TO BE PROVIDED IN PRECINCT CENTRE

PROPOSED MINI ROUNDABOUT TO REPLACE EXISTING JUNCTION OF COMPSTALL ROAD AND SANDY LANE. ROUNDABOUT TO BE ON A RAISED TABLE TO ACT AS A TRAFFIC CALMING FEATURE

RAISED TABLE TO BE PROVIDED ON SIDE ROAD

EXISTING LOADING / PARKING BAYS TO BE RETAINED

Romiley Precinct

TWO WAY CYCLE TRACK TO PROVIDE NORTH / SOUTH CYCLE LINK ACROSS COMPSTALL ROAD

CONTINUED ON SHEET 3

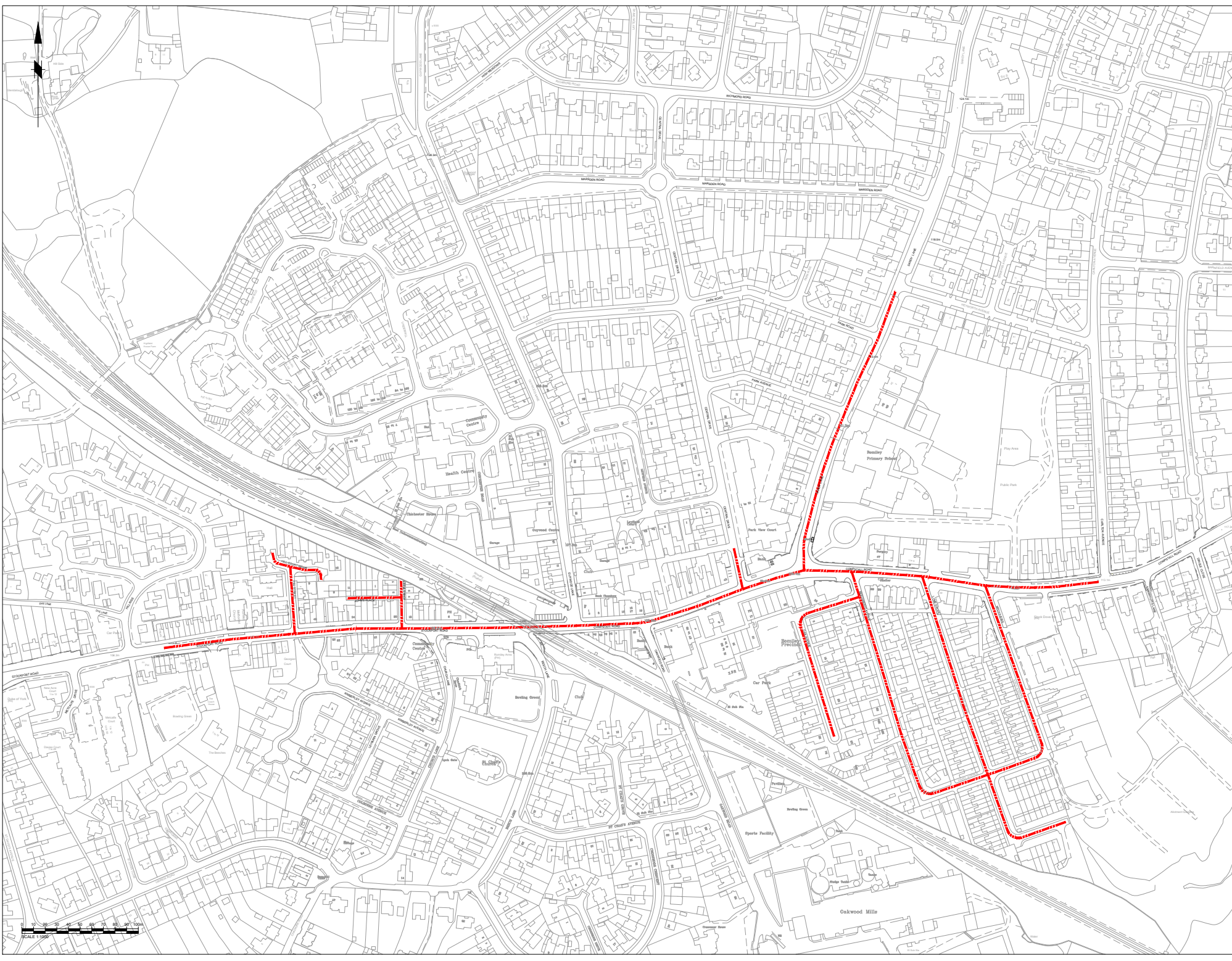
CONTINUED ON SHEET 5



AMENDMENTS			
No.	Drawn	Checked	Date
A	JH	JD	24/02/21
REVIEWED TO CENTRAL OR UPDATE			
STOCKPORT METROPOLITAN BOROUGH COUNCIL			
MAYOR'S CHALLENGE FUND ROMILEY DISTRICT CENTRE IMPROVEMENTS			
Drawing Title			
SHEET 4			
Drawn	DO'g	Engineer	DO'g
Checked	JH	Approved	NW
Date	26/10/20	Date	28/10/20
Date	29/10/20	Date	05/11/20
Scale	AO	Scale	1:250
Drawing No.	F 0824/000/015	Revision	A

This map is reproduced from Ordnance Survey material with the permission of Ordnance Survey on behalf of the Controller of Her Majesty's Stationery Office  
 © Crown copyright. Unauthorised reproduction infringes Crown copyright and may lead to prosecution or civil proceedings. Stockport Metropolitan Borough Council  
 100019571 2020

KEY  
 ——— PROPOSED 20MPH EXTENTS



A	JR	JD	JAB2021	REVISED TO INCLUDE CENTRAL DR
Rev.	Drawn	Checked	Date	Revision Details

AMENDMENTS

**STOCKPORT**  
 METROPOLITAN BOROUGH COUNCIL  
FORMERLY STOCKPORT METROPOLITAN BOROUGH COUNCIL

Job Title  
**MAYOR'S CHALLENGE FUND  
 ROMILEY DISTRICT  
 CENTRE IMPROVEMENTS**

Drawing Title  
**SHEET 6  
 PROPOSED 20MPH EXTENTS**

Drawn	Engineer	Checked	Approved
DO'G	DO'G	JH	NW
26/10/20	28/10/20	28/10/20	05/11/20
AO	Scale	1:1000	
Drawing No.	F 0824/000/015	Revision	A