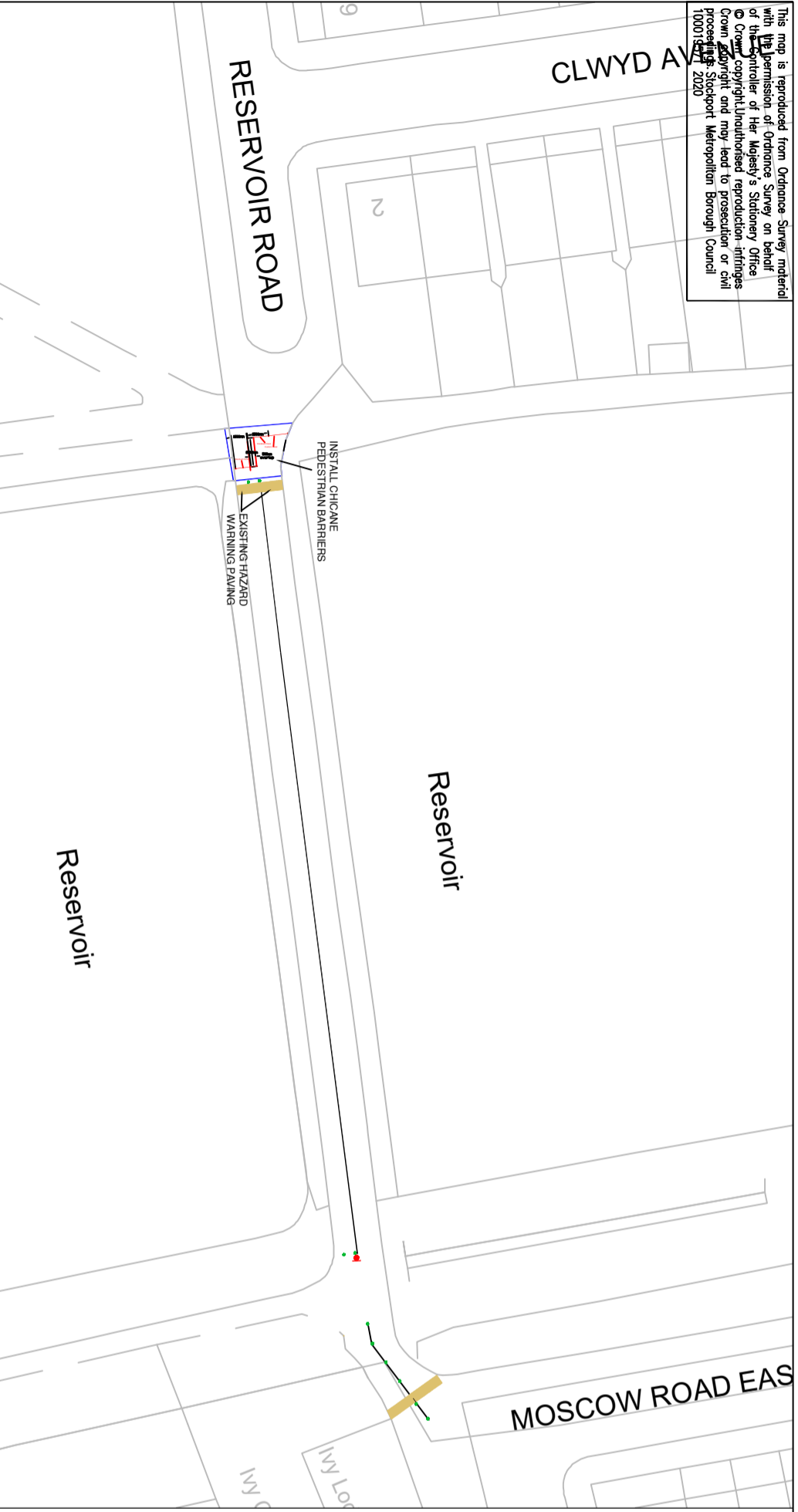


This map is reproduced from Ordnance Survey material with the permission of Ordnance Survey on behalf of the Controller of Her Majesty's Stationery Office. © Crown copyright. Unauthorised reproduction, in whole or in part, is prohibited. Stockport Metropolitan Borough Council 10001524/2020



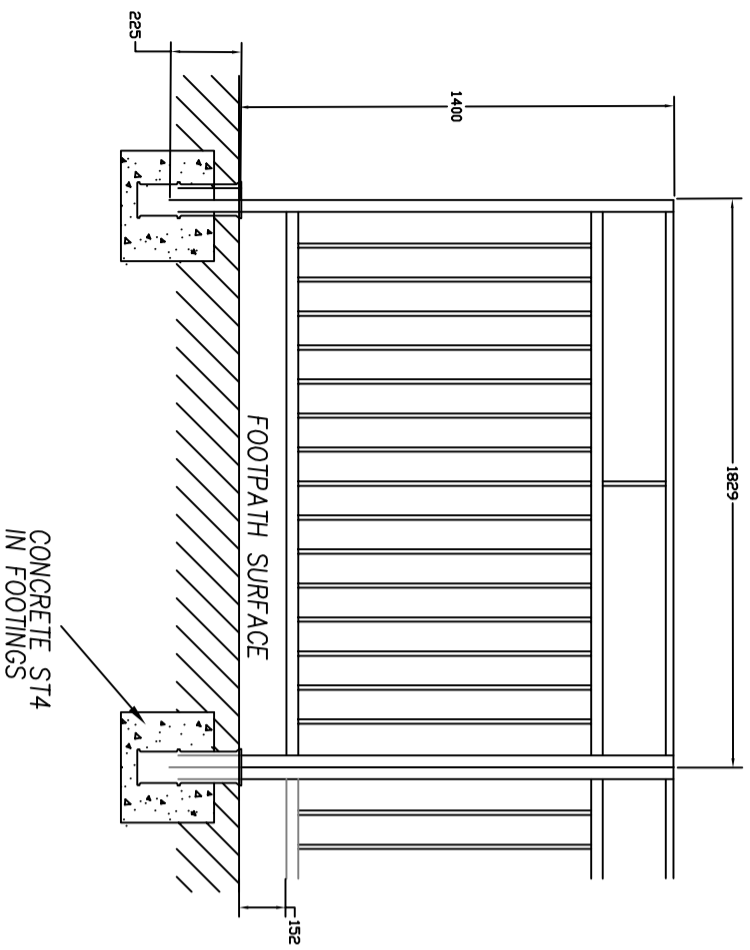
**KEY**

- EXTENTS OF WORK
- TYPE 1 PEDESTRIAN GUARDRAIL TO FORM ACCESS CONTROL CHICANE AS PER STANDARD DETAIL STP/F/01 TO BE POWDER COATED IN BLACK

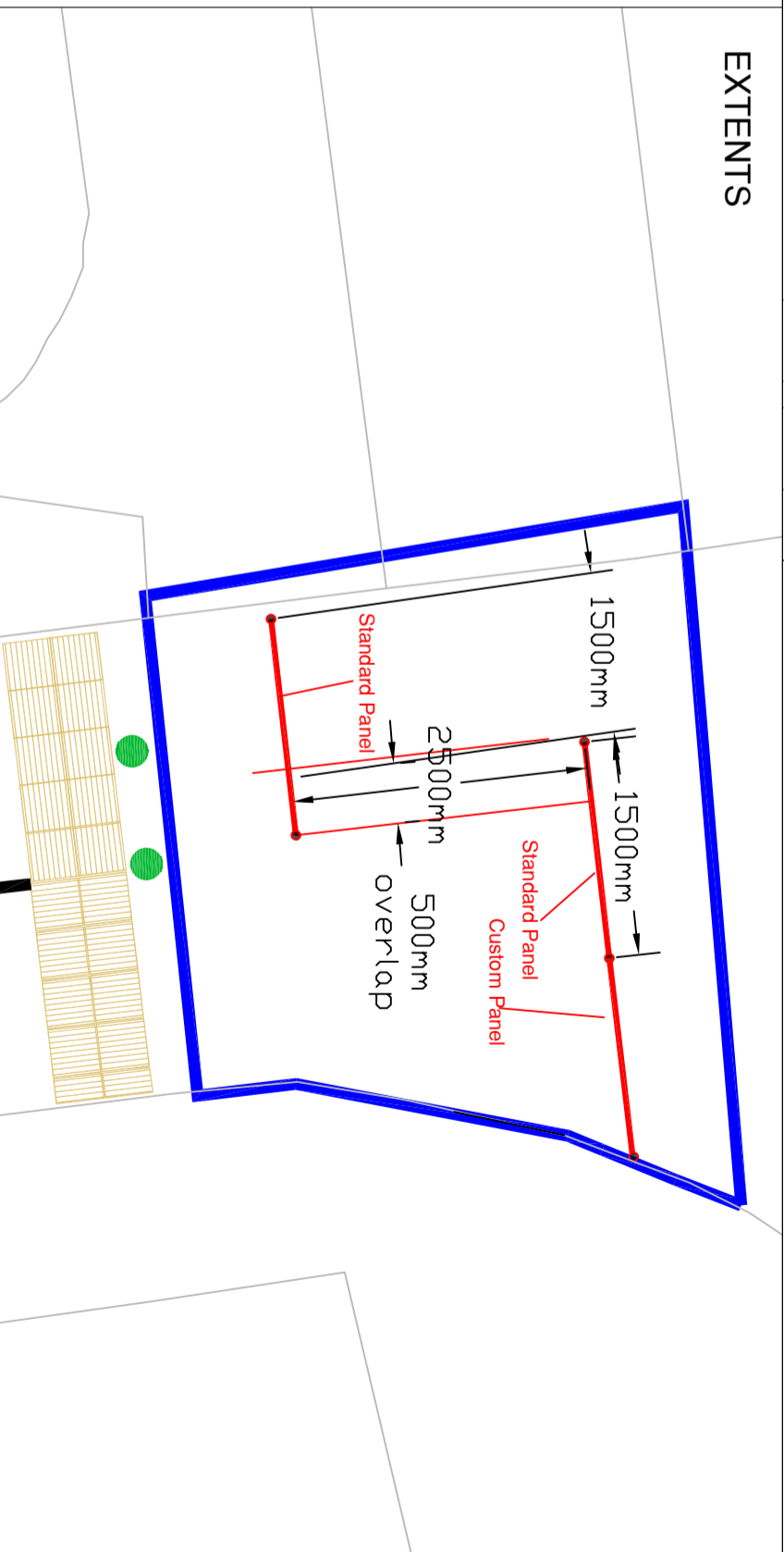
QUANTITY 3 - SECTIONS EXACT LOCATION TO BE AGREED ON SITE. EXACT DIMENSIONS OF END PANELS TO BE MEASURED ON SITE WITH AN ENGINEER.



**SPECIFICATION**



**EXTENTS**



**STOCKPORT**  
METROPOLITAN BOROUGH COUNCIL  
HIGHWAYS AND TRANSPORTATION  
STOCKPORT SK1 3YE  
Tel : 0161 474

CAROLINE SIMPSON  
CORPORATE DIRECTOR  
PLACE

AMENDMENTS				
DRAWN	CHECKED	DATE	No	AMENDMENT

**JOB TITLE**  
Proposed Chicane barriers - SEGREGATED

**DRAWING TITLE**  
Reservoir Road, Edgeley

Drawn	GK	Engineer	GK	Checked		Approved	
Date	21.9.20	Date	21.9.20	Date		Date	
Scale	1:1250						
Drawing No.	NM1_6331_04_Rservoir_Rd_Barriers						
Revision							