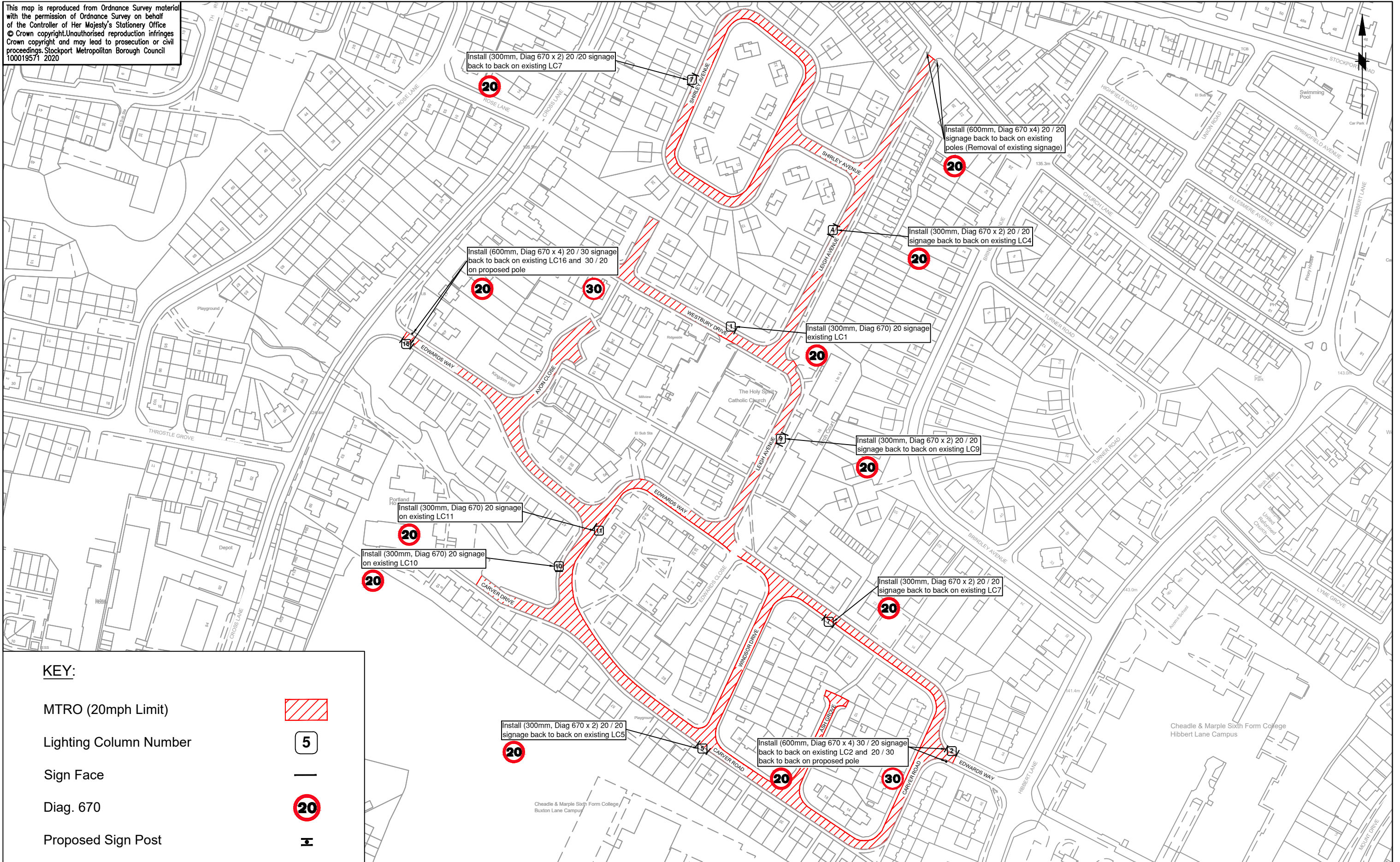








This map is reproduced from Ordnance Survey material with the permission of Ordnance Survey on behalf of the Controller of Her Majesty's Stationery Office © Crown copyright. Unauthorised reproduction infringes Crown copyright and may lead to prosecution or civil proceedings. Stockport Metropolitan Borough Council 100019571 2020



KEY:

- MTR (20mph Limit) 
- Lighting Column Number 
- Sign Face 
- Diag. 670 
- Proposed Sign Post 



STOCKPORT
METROPOLITAN BOROUGH COUNCIL
HIGHWAYS AND TRANSPORTATION
STOPFORD HOUSE
STOCKPORT SK1 3XE
Tel : 0161 474

CAROLINE SIMPSON
CORPORATE DIRECTOR
PLACE

AMENDMENTS				
DRAWN	CHECKED	DATE	No	AMENDMENT

JOB TITLE
Edwards Way, Marple and Surrounding Roads

DRAWING TITLE
MTR (20mph Limit) PROPOSED SIGNAGE LAYOUT

Drawn AD	Engineer JP	Checked JP	Approved EPS
Date 11/20	Date 11/20	Date 11/20	Date 11/20
Scale NTS - A3			
Drawing No. NM8/5138/01/002			Revision