







This map is reproduced from Ordnance Survey material with the permission of Ordnance Survey on behalf of the Controller of Her Majesty's Stationery Office © Crown copyright. Unauthorised reproduction infringes Crown copyright and may lead to prosecution or civil proceedings. Stockport Metropolitan Borough Council 100019571 2020

**Key**

**Existing**

-  Fencing
-  Grass Verge

**Proposed**

-  Disabled Space
-  Street Lighting
-  Tree
-  Folding Bollard

All this area Grass verge.  
Hatch not shown for clarity.

Relocation of Lighting  
Columns

Proposed Folding Bollard

1st High Lane  
Scout Group

Relocation of Tree


High Lane  
Village Hall

WINDLEHURST ROAD

GARDENS

Rev.	Drawn	Checked	Date	Revision Details

AMENDMENTS



Job Title  
**HIGH LANE CARPARK  
HIGH LANE, STOCKPORT  
SK6 8AE**

Drawing Title  
**HIGH LANE CARPARK  
PROPOSED LAYOUT  
OPTION 4**

Drawn	Engineer	Checked	Approved
RC	JG	ES	NW
Date	Date	Date	Date
10/11/20	10/11/20	10/11/20	04/12/20
Size	Scale		
A1	1:250		
Drawing No.			Revision
F/4271/Opt4			